



# PINGREE GROVE & COUNTRYSIDE FIRE PROTECTION DISTRICT

## Map Book

version 2009-09-09b

Issued to: PGFPD.COM

**Change Log:**

<i>Version:</i>	<i>Update:</i>	<i>Page:</i>	<i>Description:</i>
2009	n/a		Initial release

**Table of Contents**

Overview (districts):..... 6

District: 1-1..... 7

    1-2: Cambridge Lakes North..... 8

District: 2-1..... 9

    2-2: Carillon..... 10

        2-2-1: Neighborhood A14..... 11

District: 3-1..... 12

    3-2: Cambridge Lakes..... 13

        3-2-1: South Bay (east)..... 14

        3-2-2: South Bay (west)..... 15

        3-2-3: North Bay..... 16

        3-2-4: Highpoint (east)..... 17

        3-2-5: Highpoint (west)..... 18

        3-2-6: The Dunes..... 19

        3-2-7: The Pointe..... 20

        3-2-8: Neighborhood 22..... 21

        3-2-9: Neighborhood 23..... 22

        3-2-10: Neighborhood 24..... 23

        3-2-11: Neighborhood 26..... 24

        3-2-12: Neighborhood 25..... 25

    3-3: Sunset Cove..... 26

District: 4-1..... 27

    4-2: Maplehurst..... 28

    4-3: Lynchmoore..... 29

    4-4: Triple Oaks Farm..... 30

    4-5: Reinking Woods..... 31

    4-6: Cambridge Lakes..... 32

        4-6-1: Bayfield..... 33

        4-6-2: Waterford..... 34

        4-6-3: Northampton..... 35

        4-6-4: Stillwater..... 36

        4-6-5: Westhampton..... 37

        4-6-6: Easthampton..... 38

        4-6-7: Southampton (east)..... 39

        4-6-8: Southampton (west)..... 40

    4-7: Highland Acres..... 41

    4-8: Cambridge Lakes (Phase 2)..... 42

        4-8-1: The Shores (south)..... 43

        4-8-2: The Shores (north)..... 44

        4-8-3: The Harbor..... 45

        4-8-4: Bayside..... 46

    4-9: Cambridge Lakes North ..... 47

        4-9-1: Neighborhood A1..... 48

        4-9-2: Neighborhood A2..... 49

        4-9-3: Neighborhood A3..... 50

        4-9-4: Neighborhood A4..... 51

    4-10: Pingree Grove..... 52

District: 5-1..... 53

    5-2: Castle Knoll..... 54

    5-3: Big Timber Acres..... 55

    5-4: Timber Ridge..... 56

District: 6-1..... 57

    6-2: Plank Road Estates..... 58

District: 7-1..... 59

District: 8-1..... 60

    8-2: Wildwood West..... 61

    8-3: Wildwood Valley..... 62

    8-4: Highland Haven..... 63

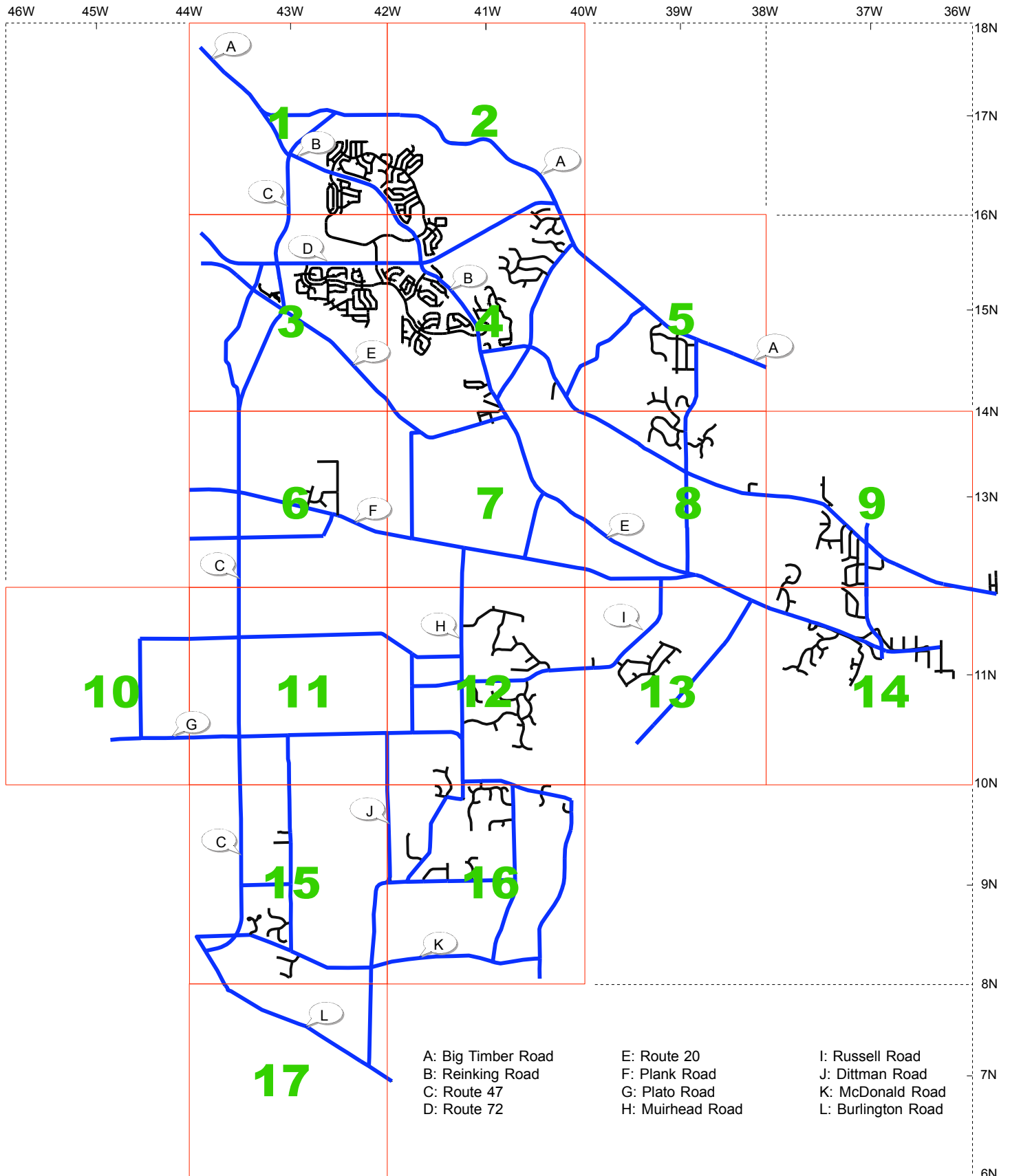
8-5: Udina.....	64
District: 9-1.....	65
9-2: Eagle Heights.....	66
9-3: West Highland Acres.....	67
9-4: Columbia Park.....	68
9-5: Highland Ave Estates.....	69
District: 10-1.....	70
District: 11-1.....	71
District: 12-1.....	72
12-2: Hidden Lakes.....	73
12-3: Chippewa.....	74
12-4: Oak Ridge Farm.....	75
12-5: Stonecrest.....	76
12-5-1: Stonecrest (Phase 1).....	77
12-5-2: Stonecrest (Phase 2).....	78
12-6: Ramblin Rose.....	79
12-7: Bowes Bend.....	80
12-8: Plato Center.....	81
District: 13-1.....	82
13-2: Montague Forest.....	83
13-3: Russinwood.....	84
District: 14-1.....	85
14-2: Almora Heights.....	86
14-3: Weldwood Oaks.....	87
14-4: Williamsburg Green.....	88
14-5: Hidden Hill.....	89
14-6: Fox River Farms.....	90
14-7: Fox River Acres.....	91
District: 15-1.....	92
15-2: Wingover Park.....	93
15-3: The Woodlands.....	94
15-4: Woodbridge.....	95
15-5: Brierwood.....	96
District: 16-1.....	97
16-2: Tamara Heights.....	98
16-3: Plato Ridge.....	99
16-4: Oak Bluff.....	100
16-5: Saddlebrook.....	101
16-6: Silent Meadow.....	102
District: 17-1.....	103
Street Index.....	104
A:.....	104
B:.....	105
B:.....	106
C:.....	107
D:.....	108
E:.....	109
F:.....	110
G:.....	111
H:.....	112
I:.....	113
J:.....	114
K:.....	115
L:.....	116
M:.....	117
N:.....	118
O:.....	119
P:.....	120
Q:.....	121
R:.....	122
R:.....	123

Pingree Grove Fire Protection District

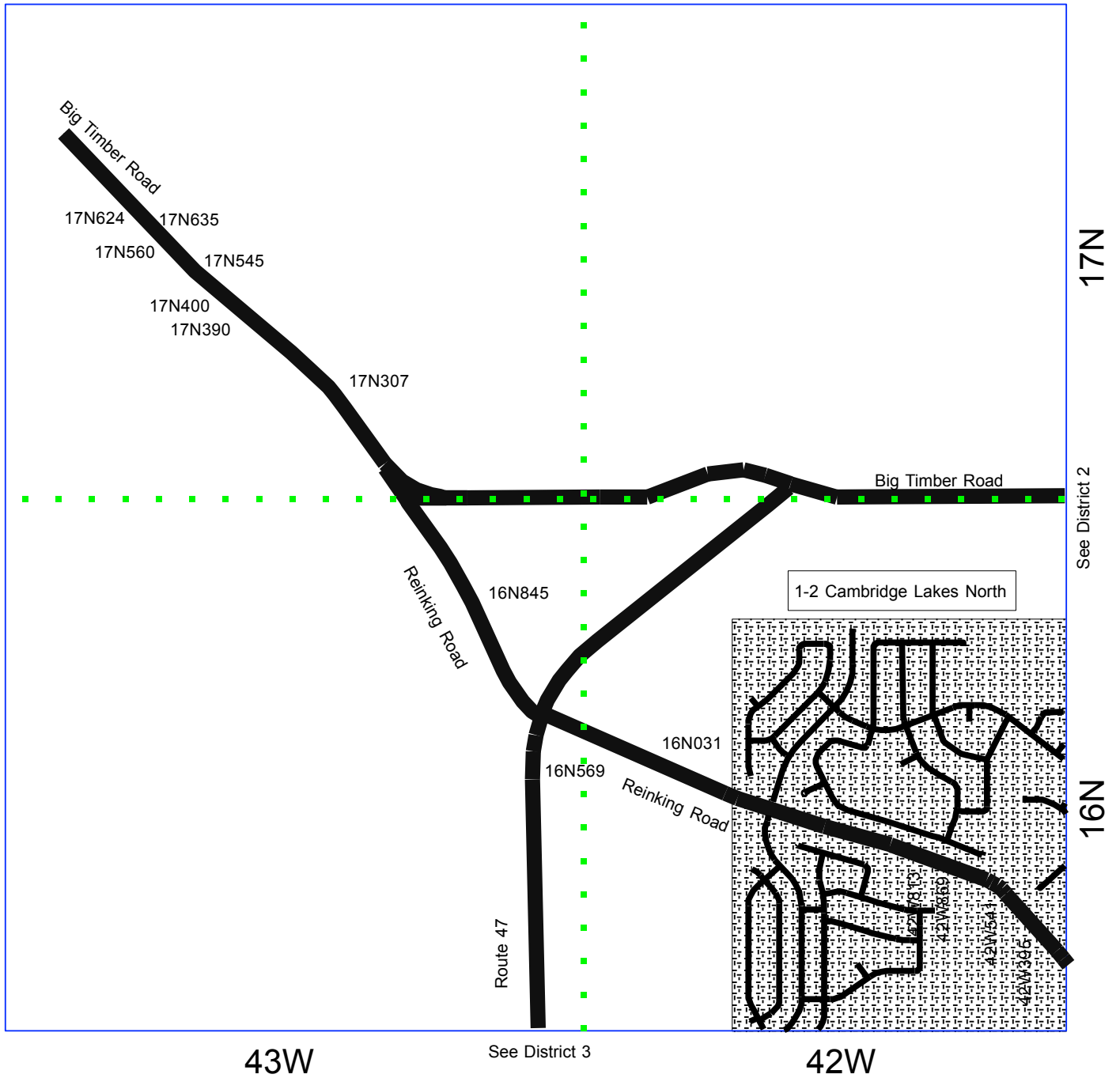
Map Book

S:.....	124
T:.....	125
V:.....	126
W:.....	127
Y:.....	128
Sub-division Index:.....	129

### Overview (districts):



# District: 1-1

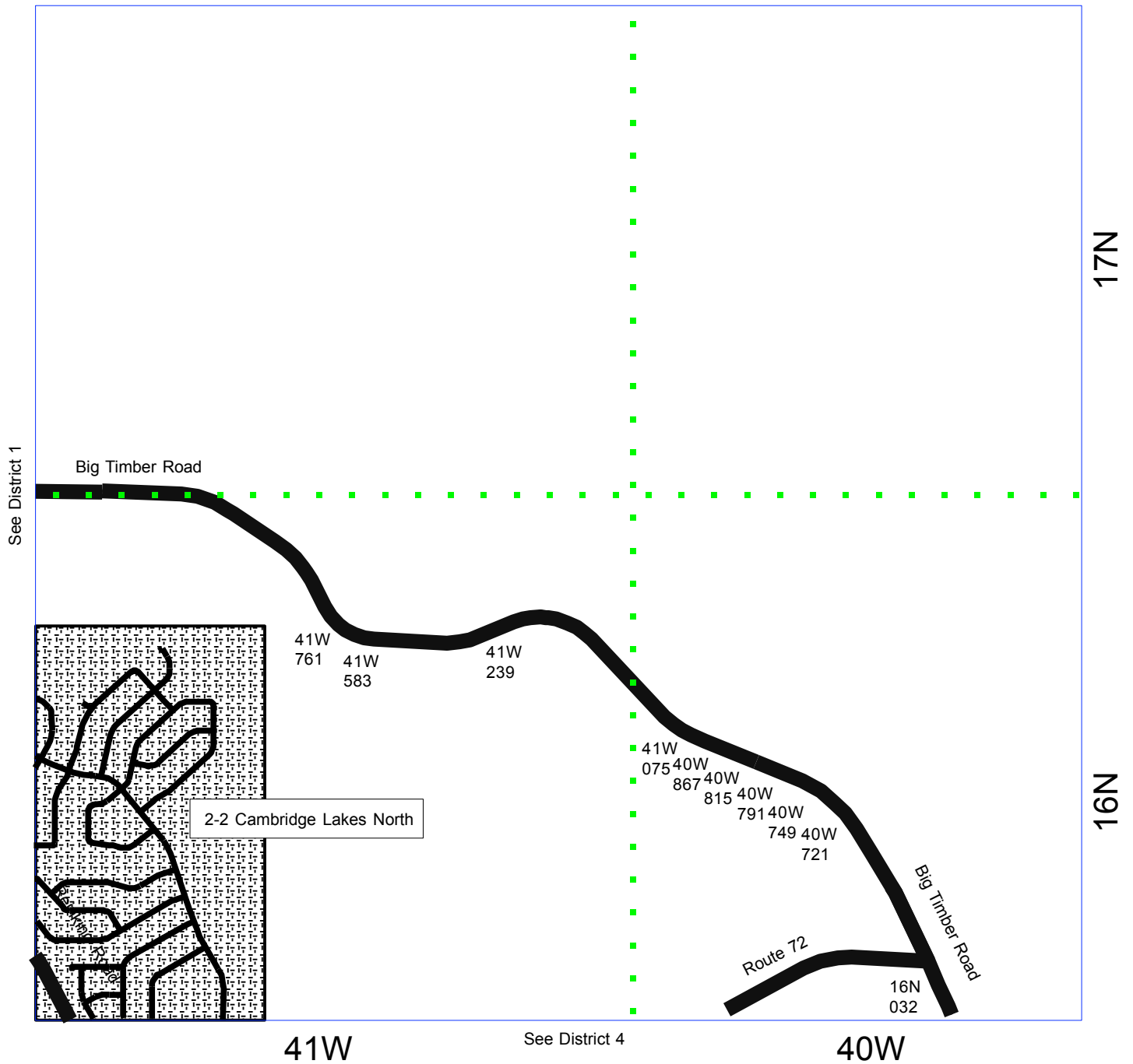


 **1-2: Cambridge Lakes North**

(Blank Page)

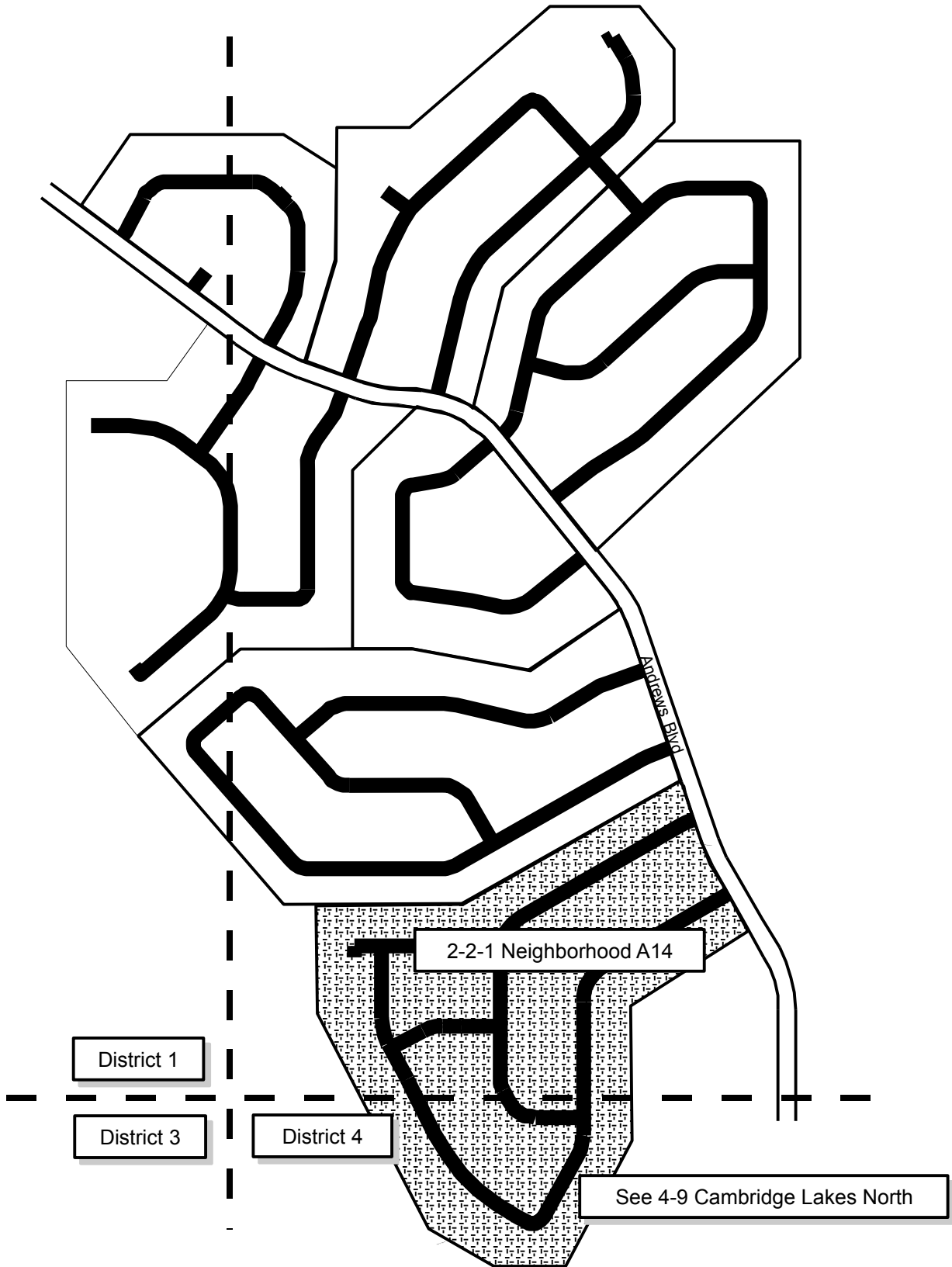


# ▲ District: 2-1

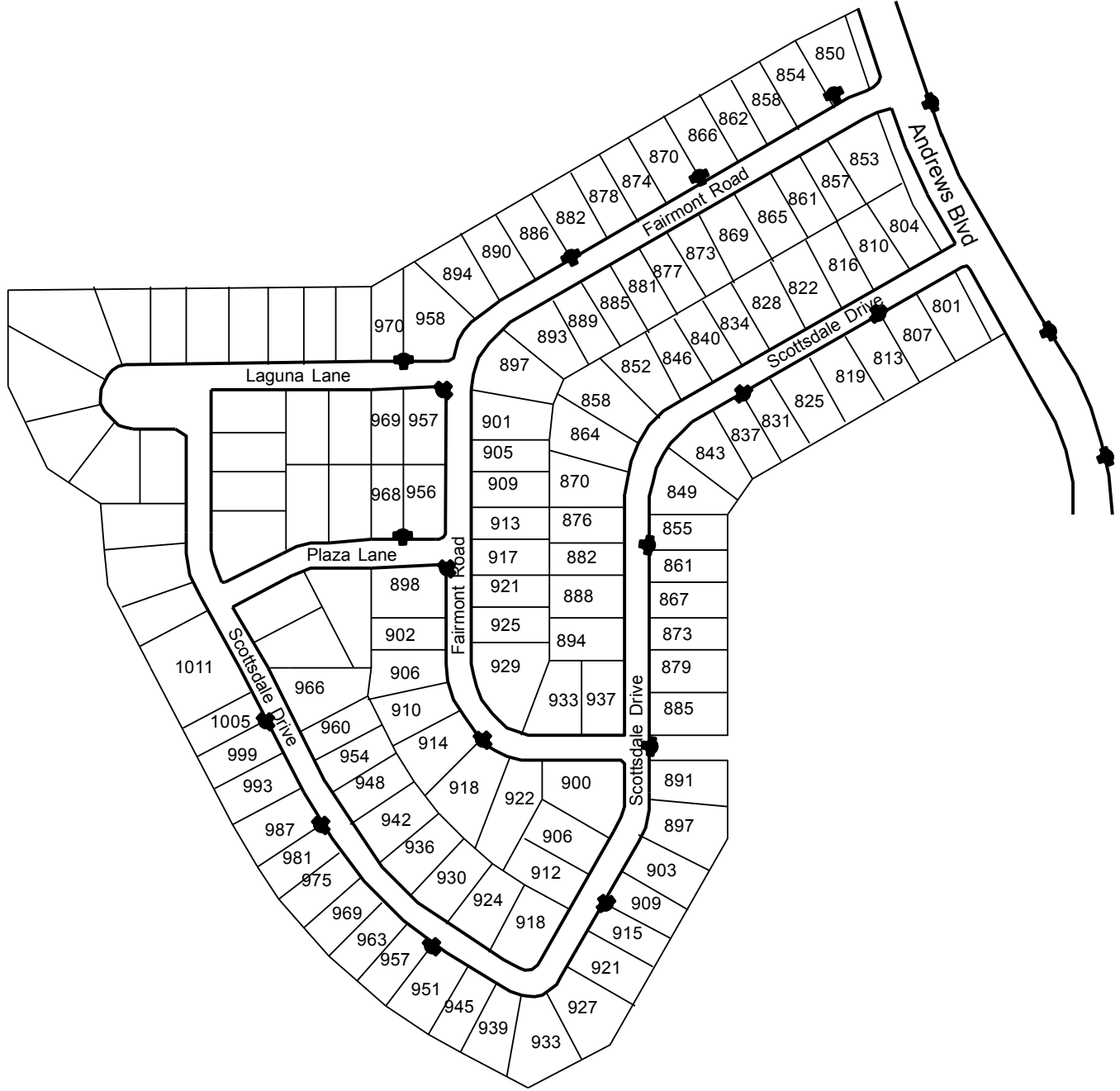




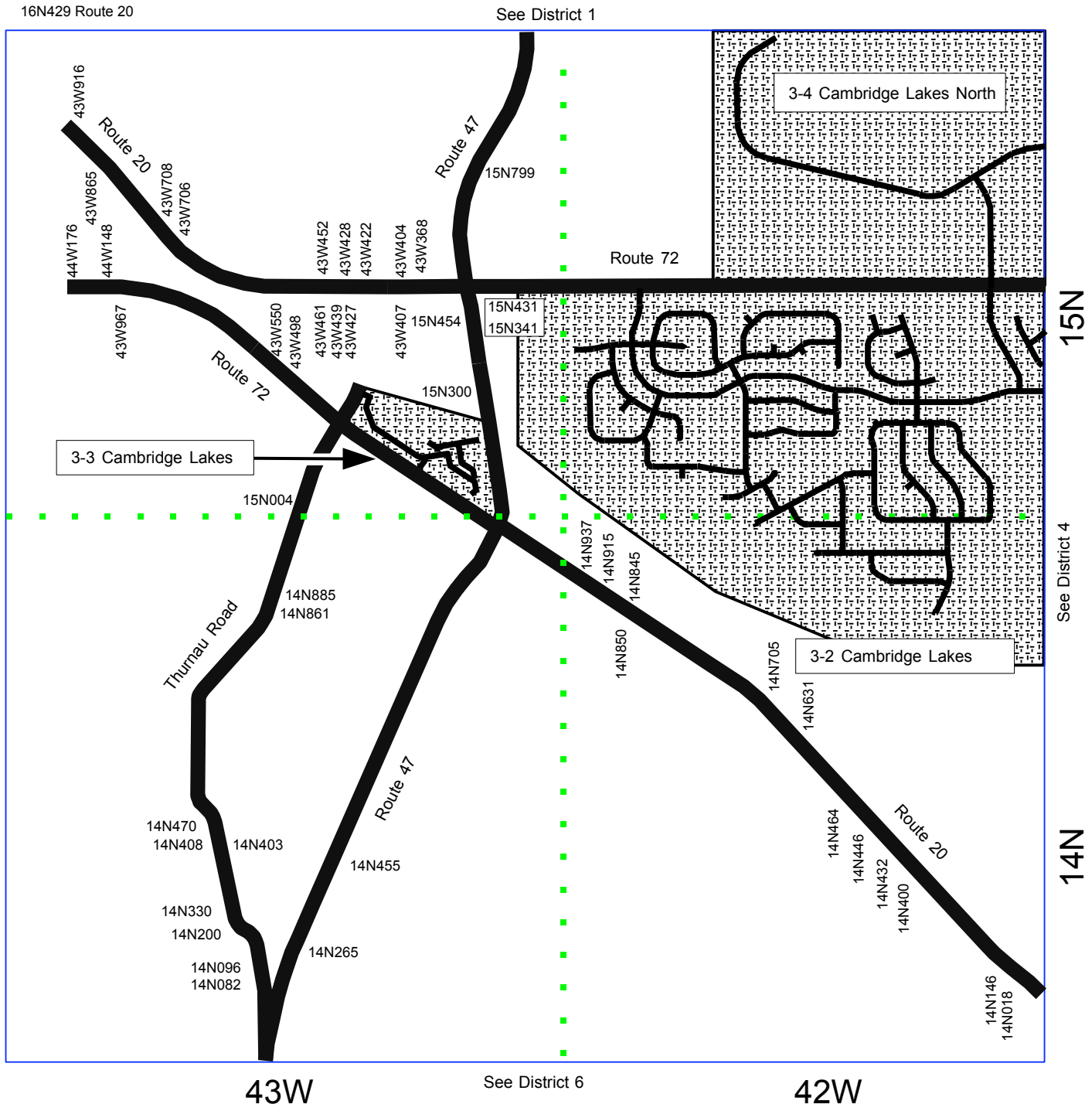
### 2-2: Carillon



2-2-1: Neighborhood A14

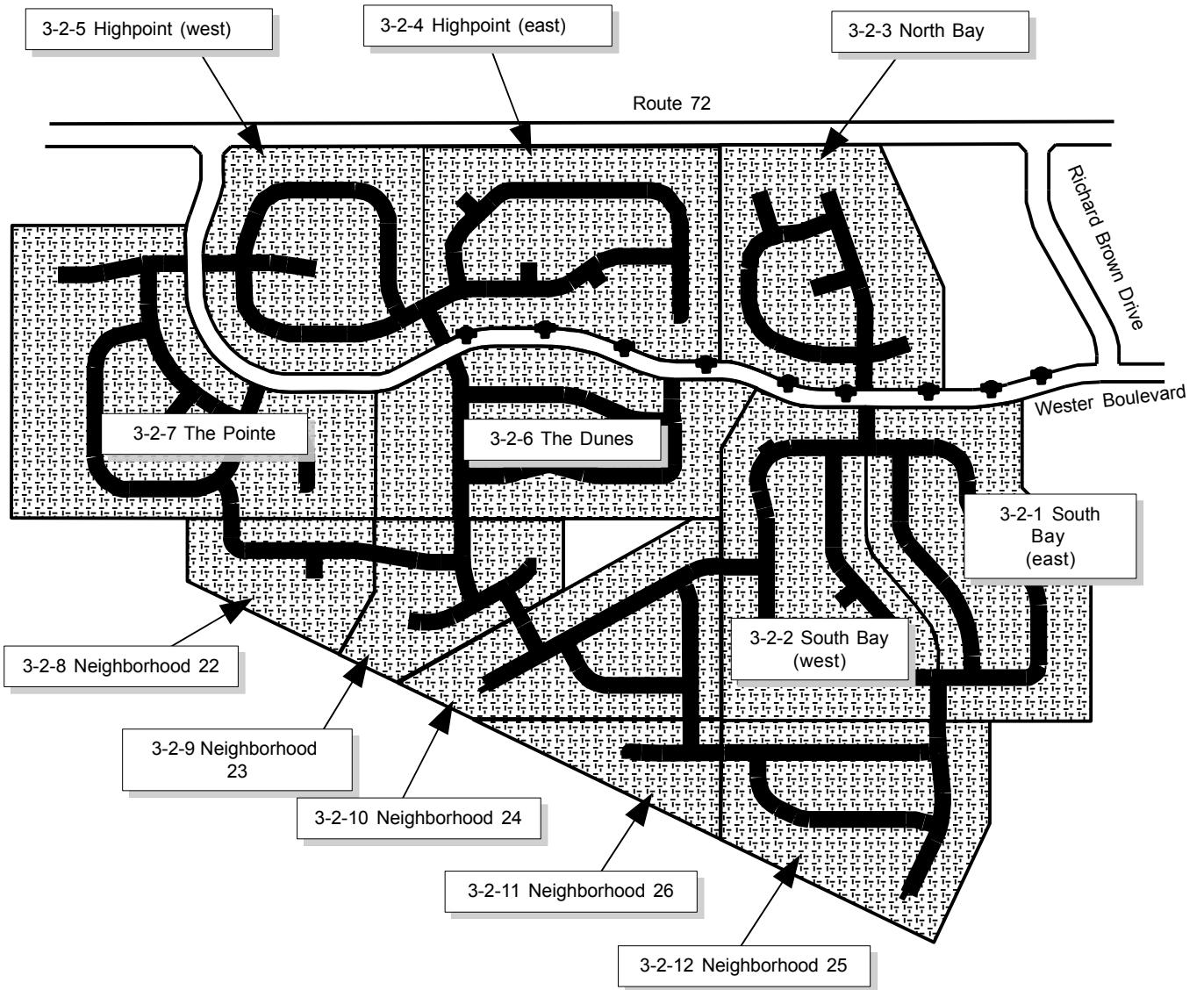


# District: 3-1

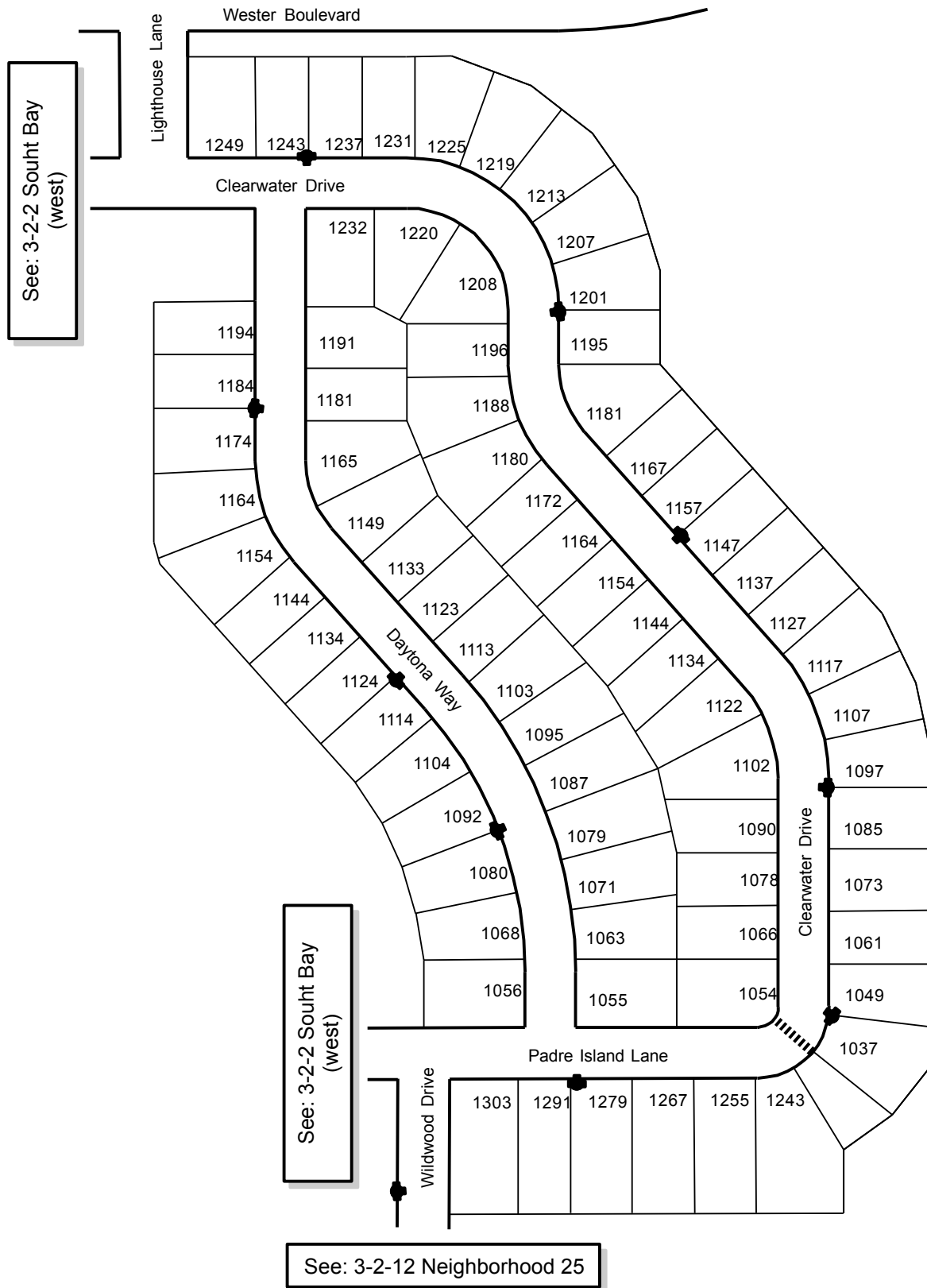




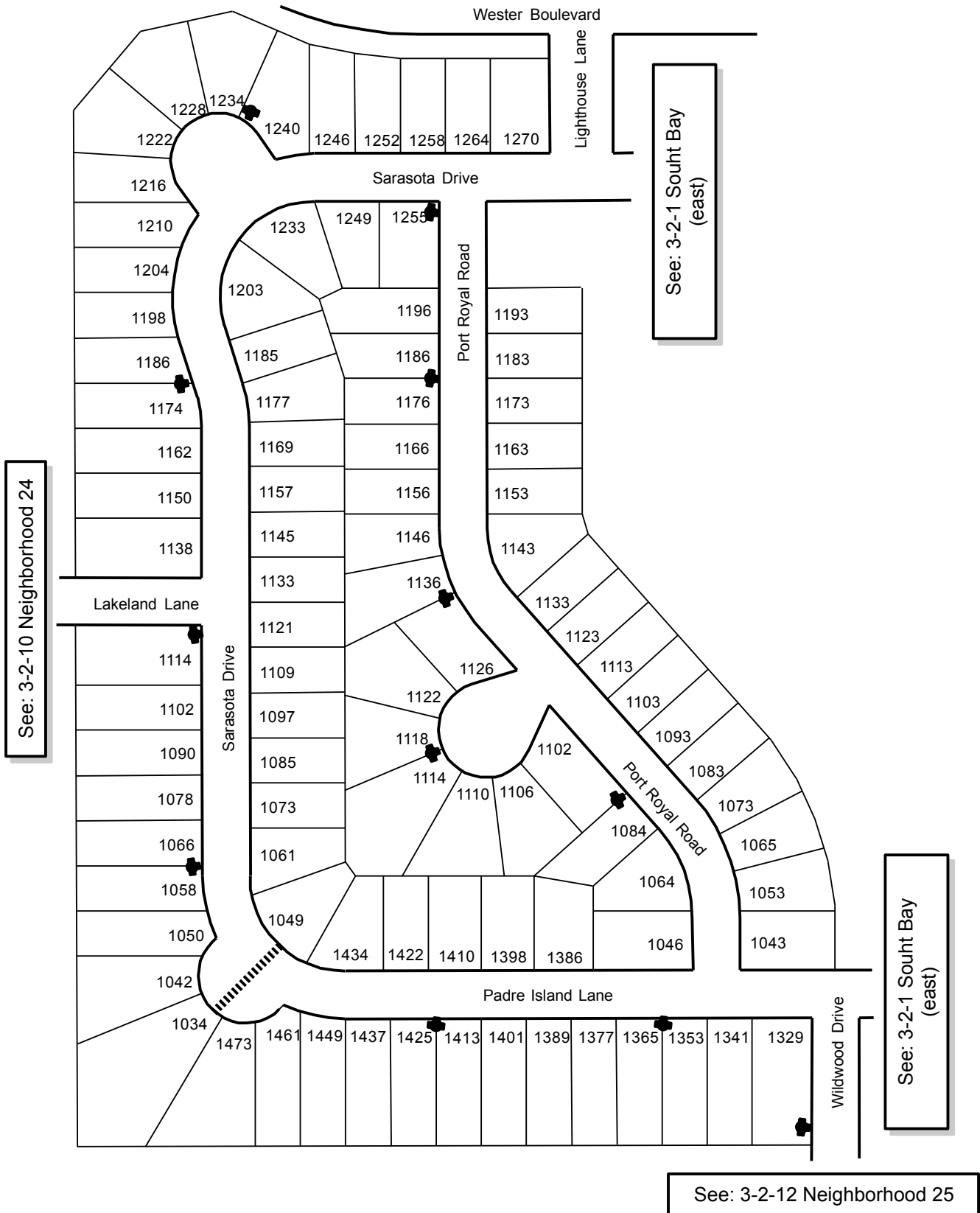
### 3-2: Cambridge Lakes



**3-2-1: South Bay (east)**

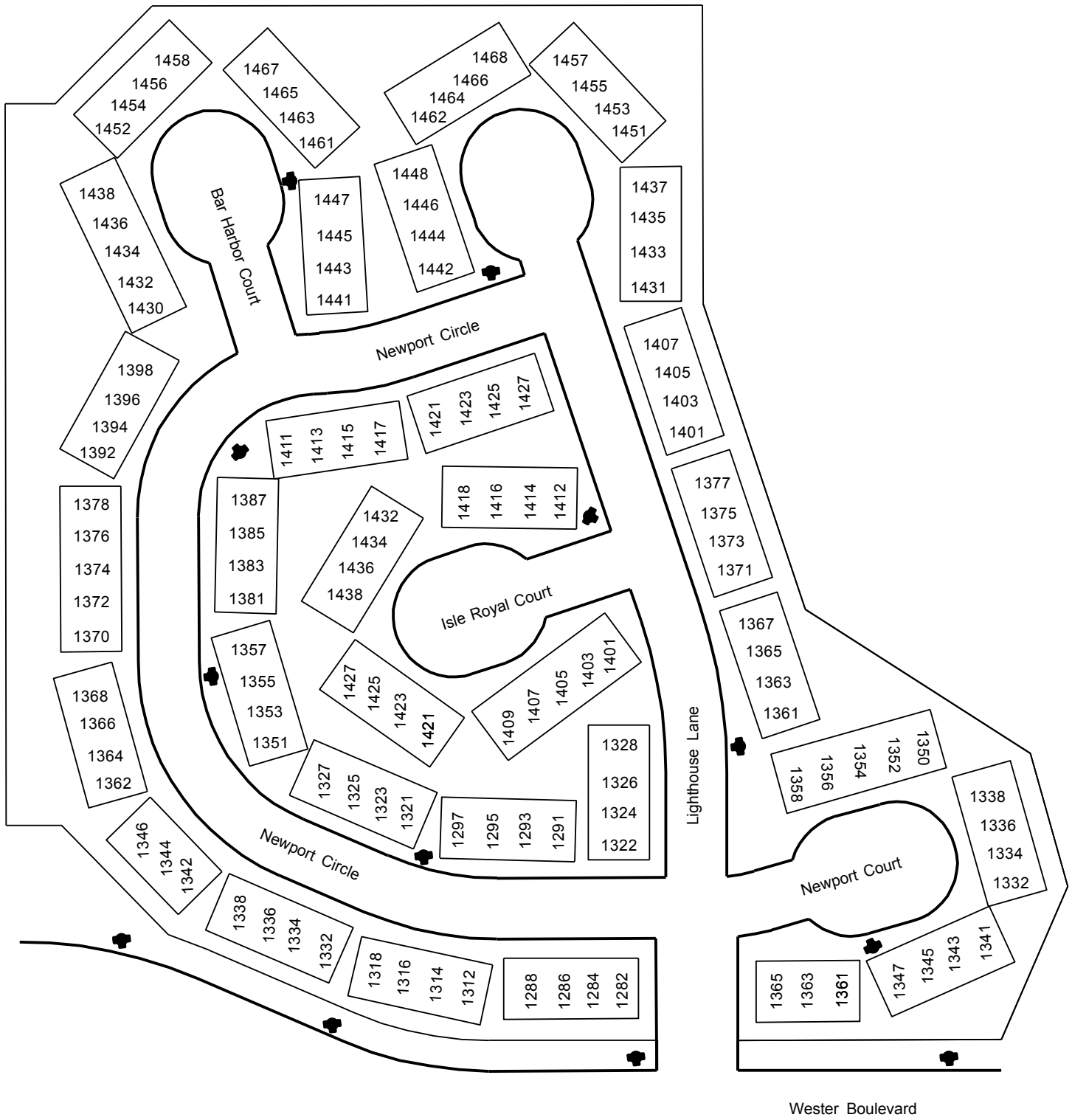


3-2-2: South Bay (west)



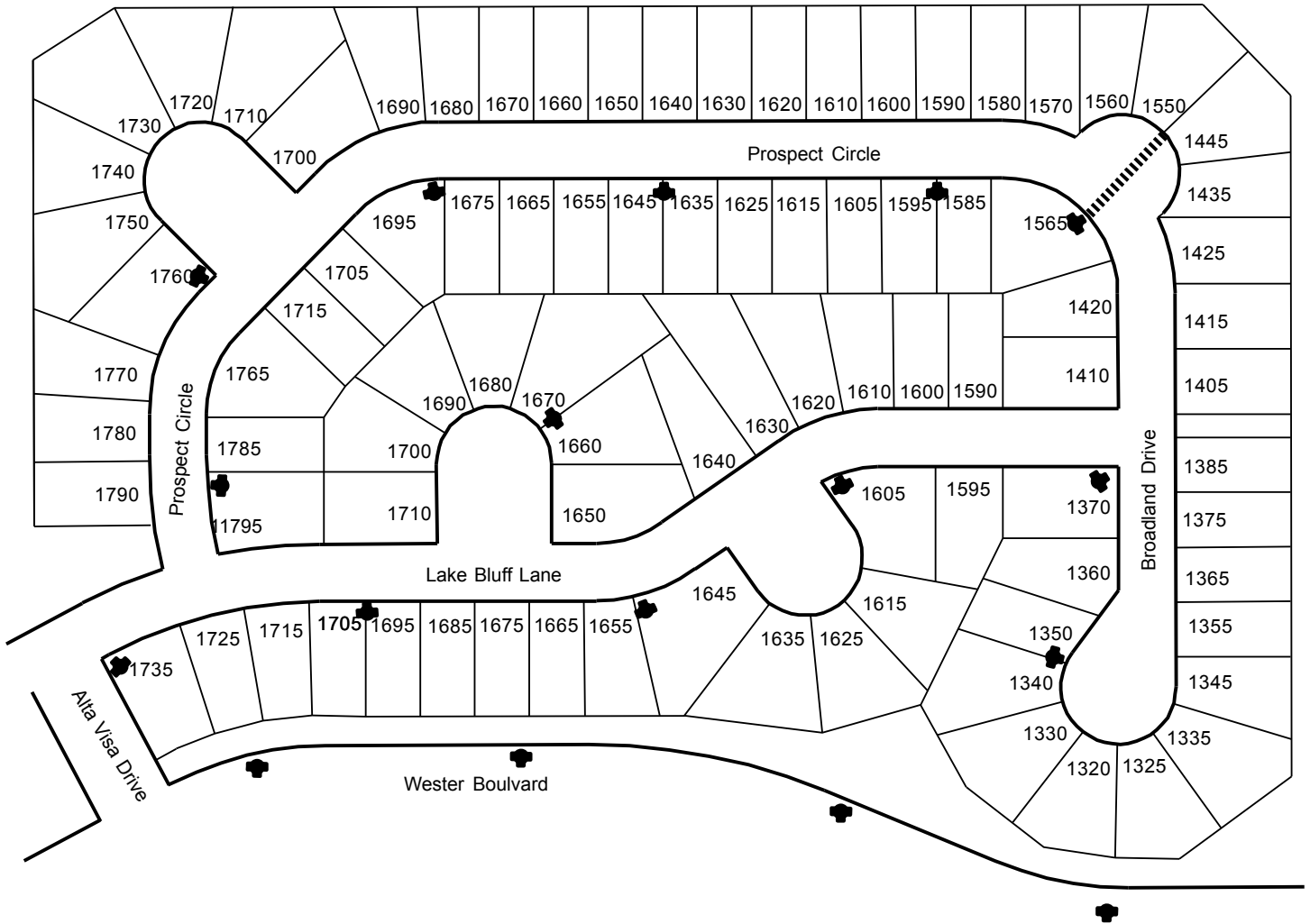


### 3-2-3: North Bay

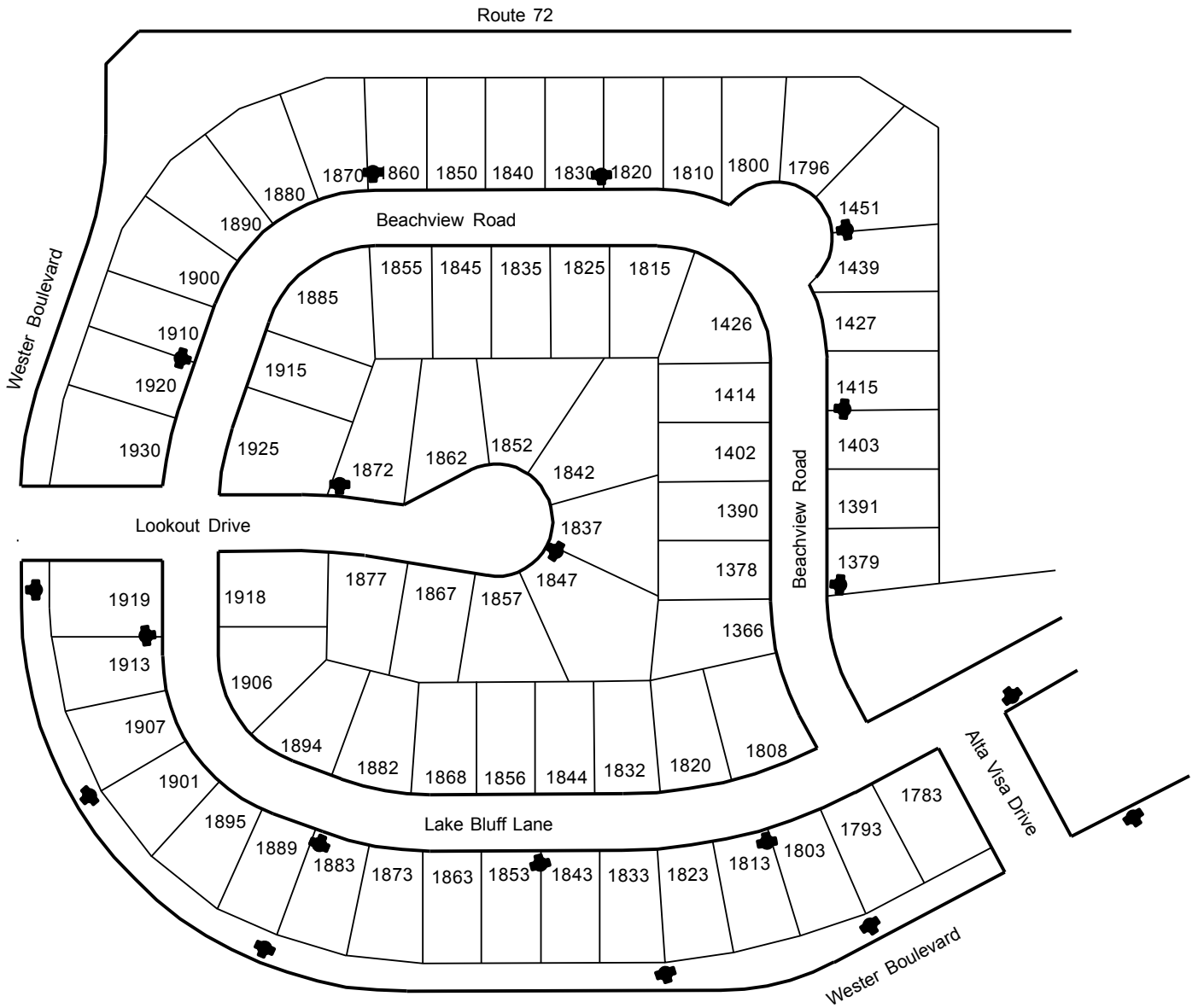




 **3-2-4: Highpoint (east)**

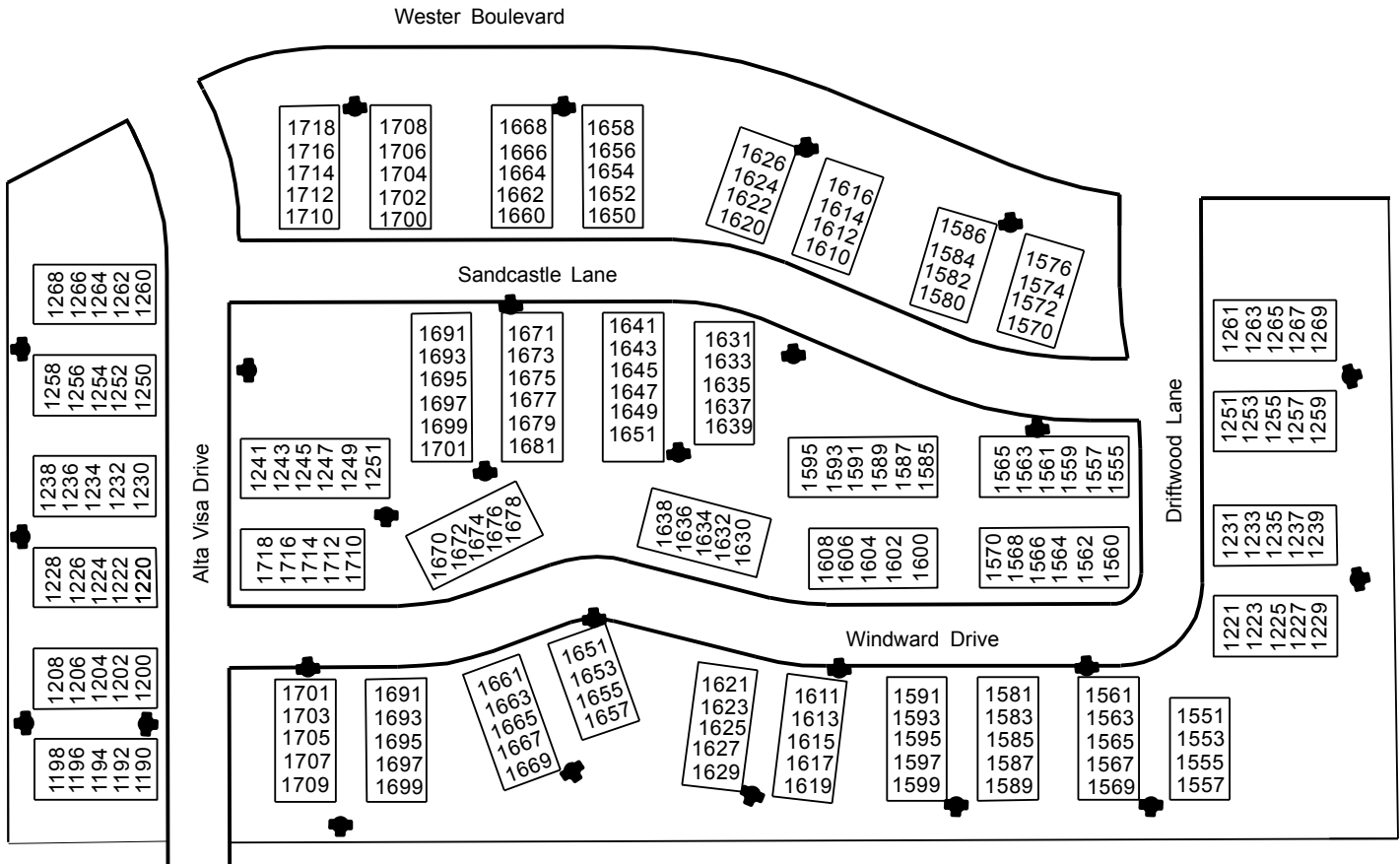


▲ 3-2-5: Highpoint (west)





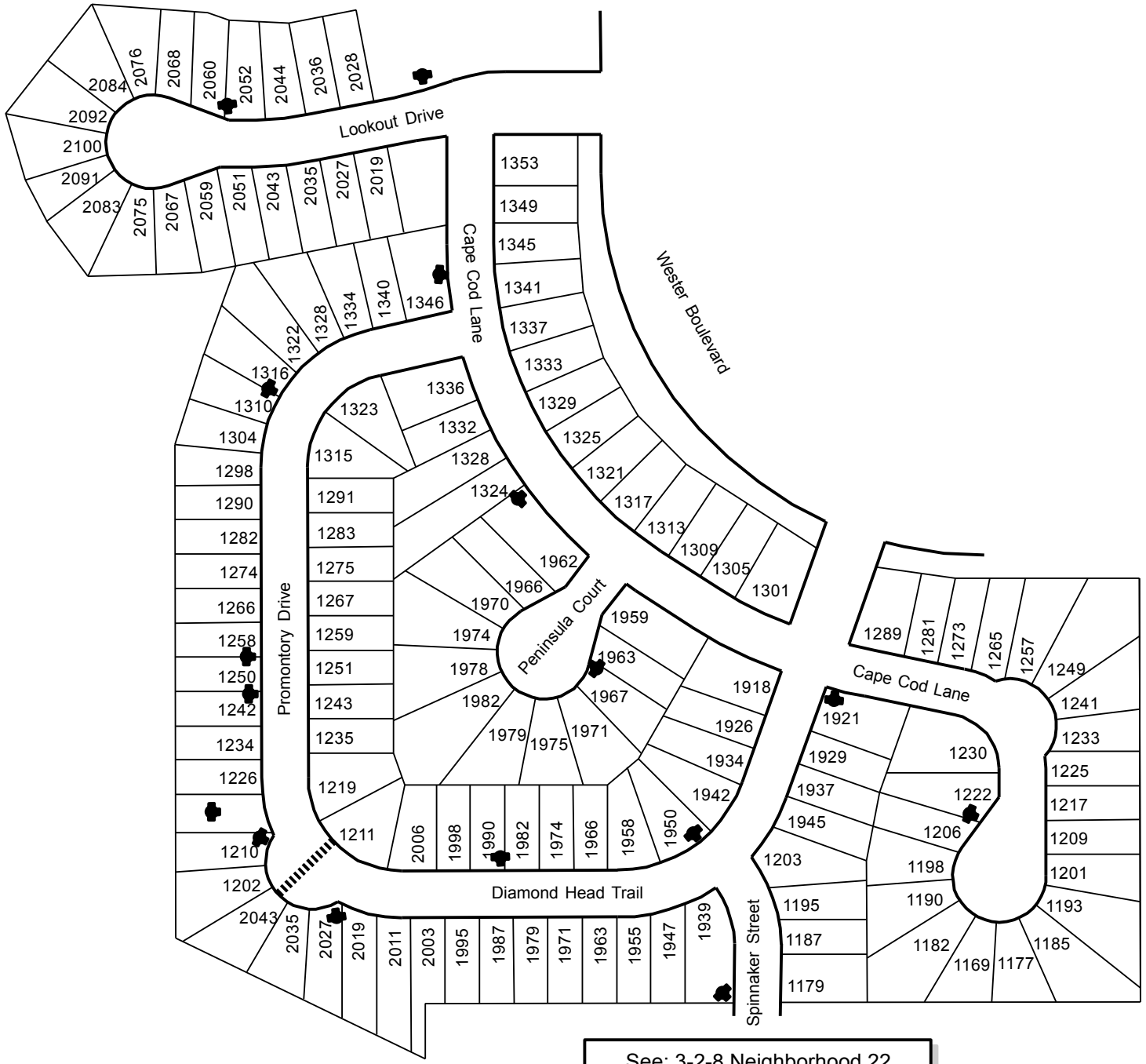
### 3-2-6: The Dunes



See: 3-2-9 Neighborhood 23



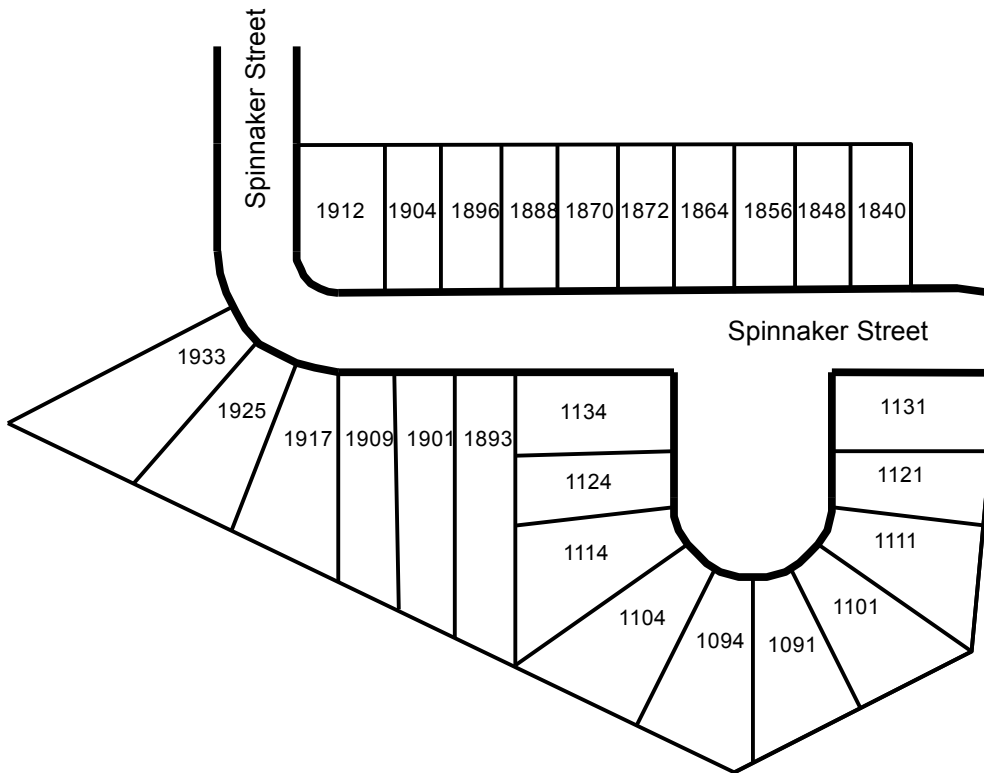
### 3-2-7: The Pointe



See: 3-2-8 Neighborhood 22

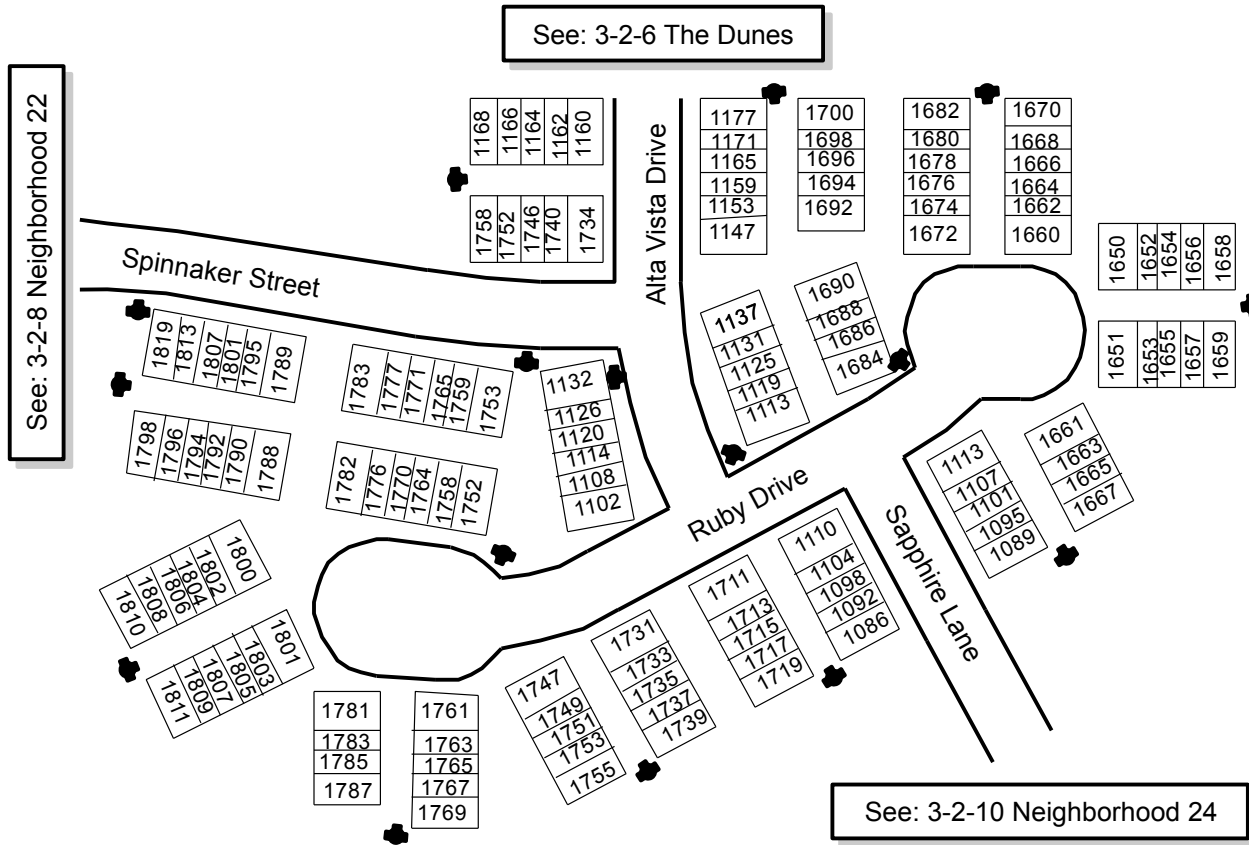
▲ 3-2-8: Neighborhood 22

See: 3-2-7 The Pointe

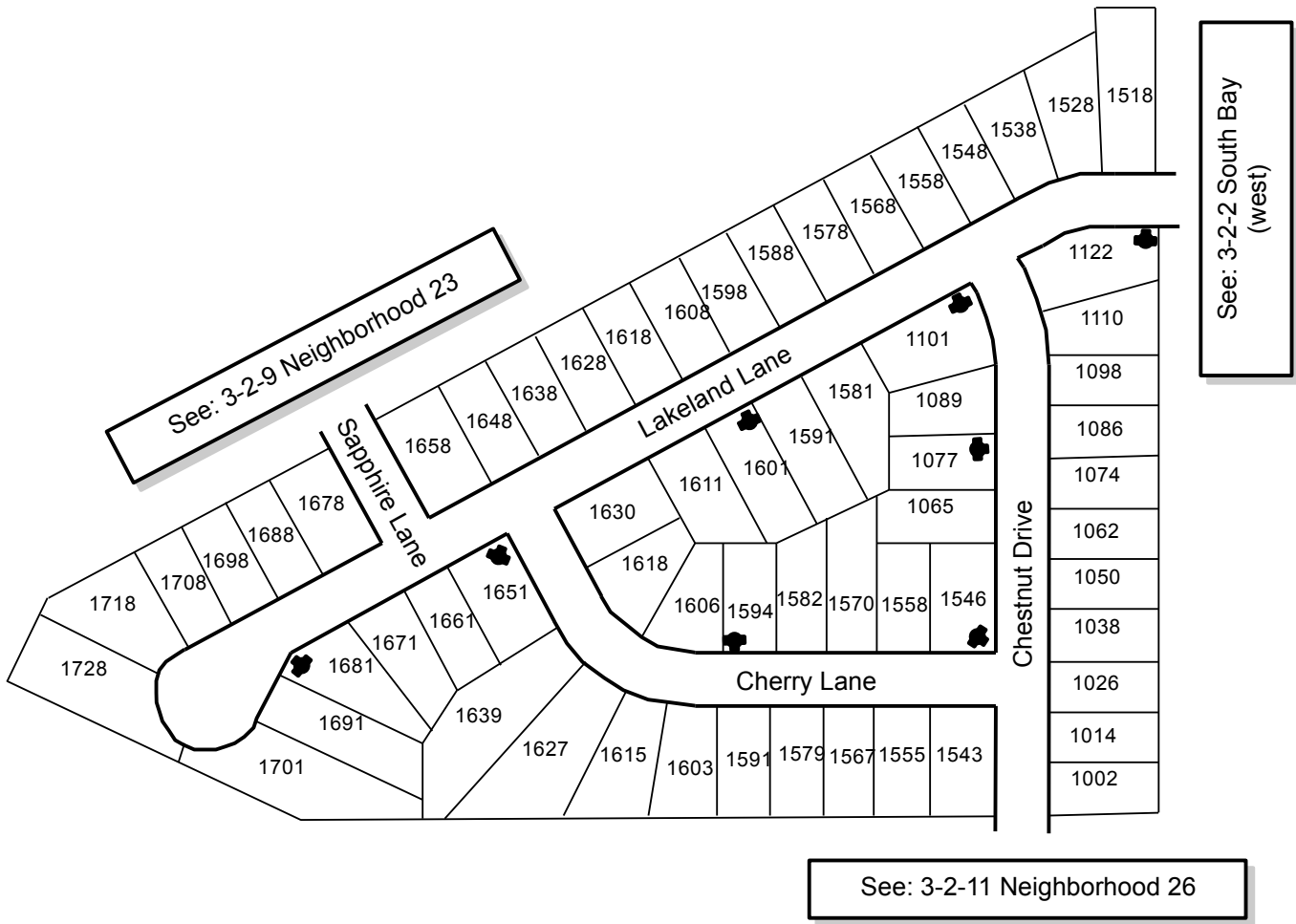


See: 3-2-9 Neighborhood 23

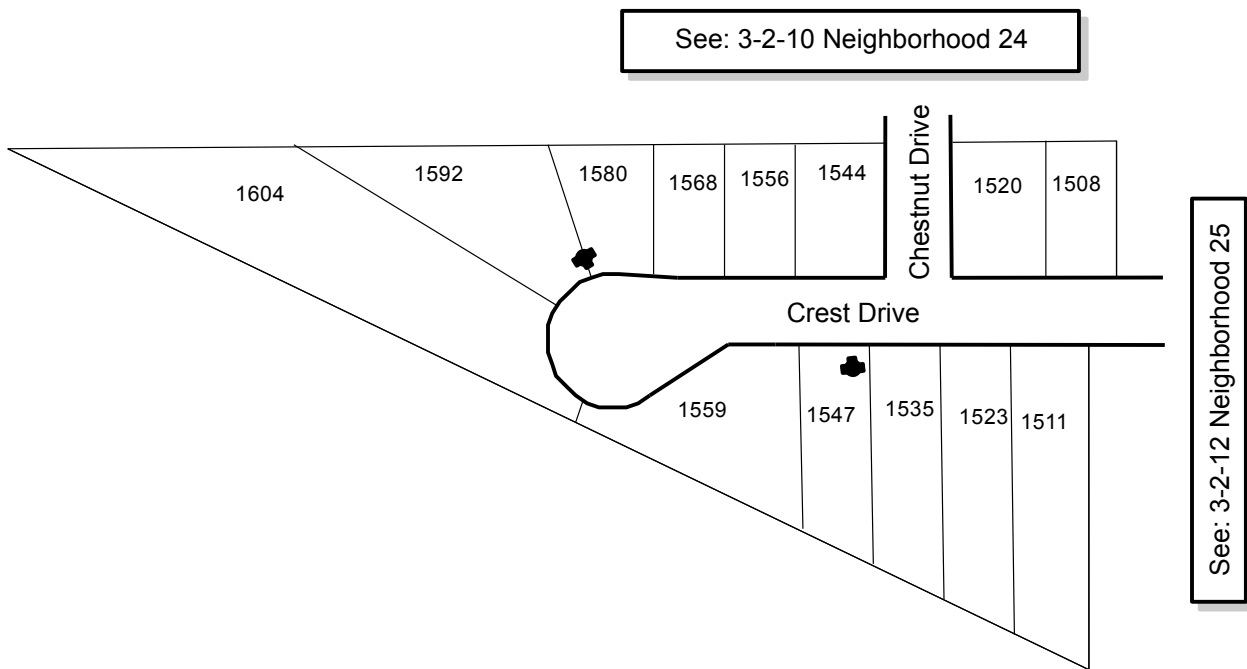
3-2-9: Neighborhood 23



▲ 3-2-10: Neighborhood 24

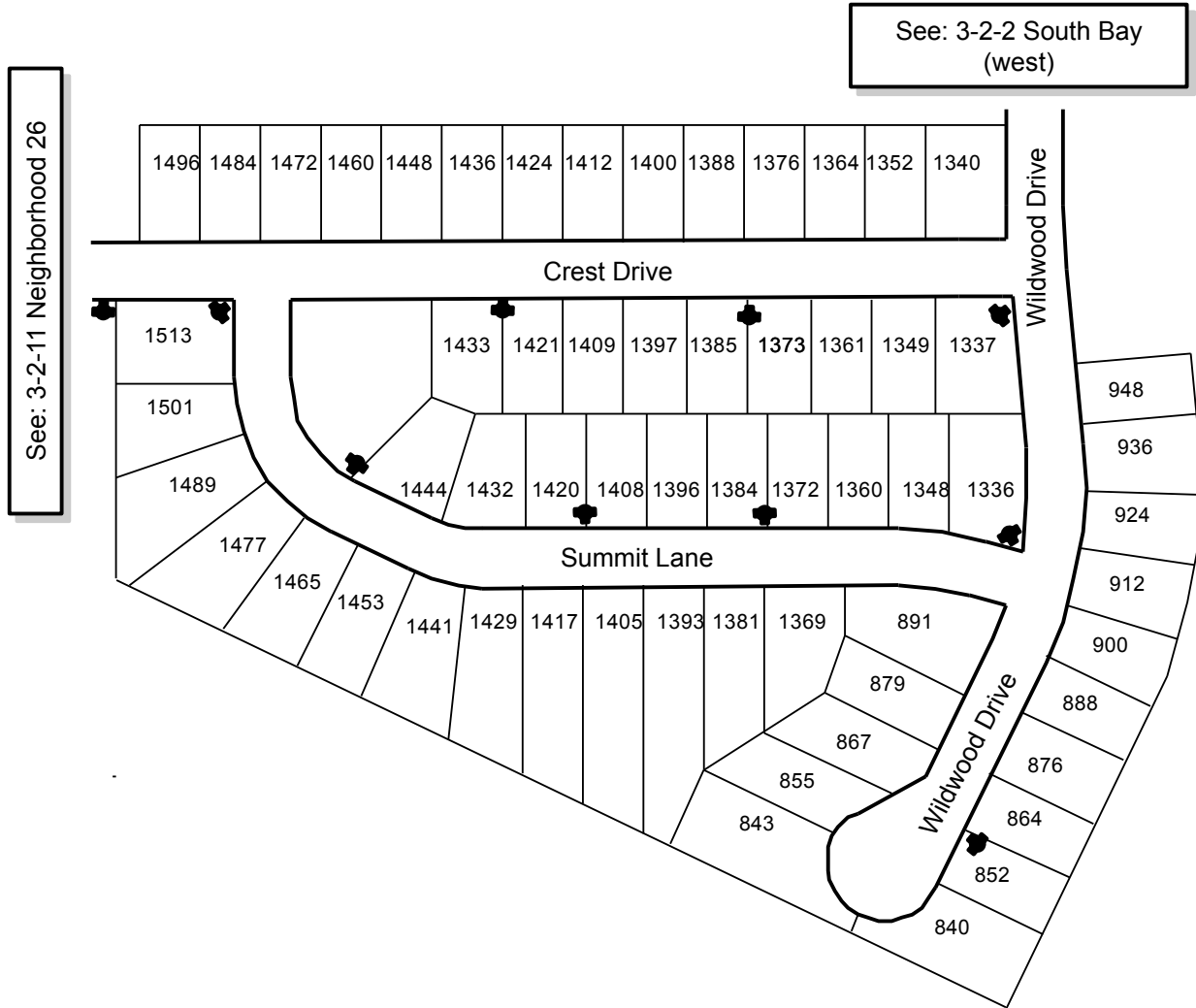


**3-2-11: Neighborhood 26**

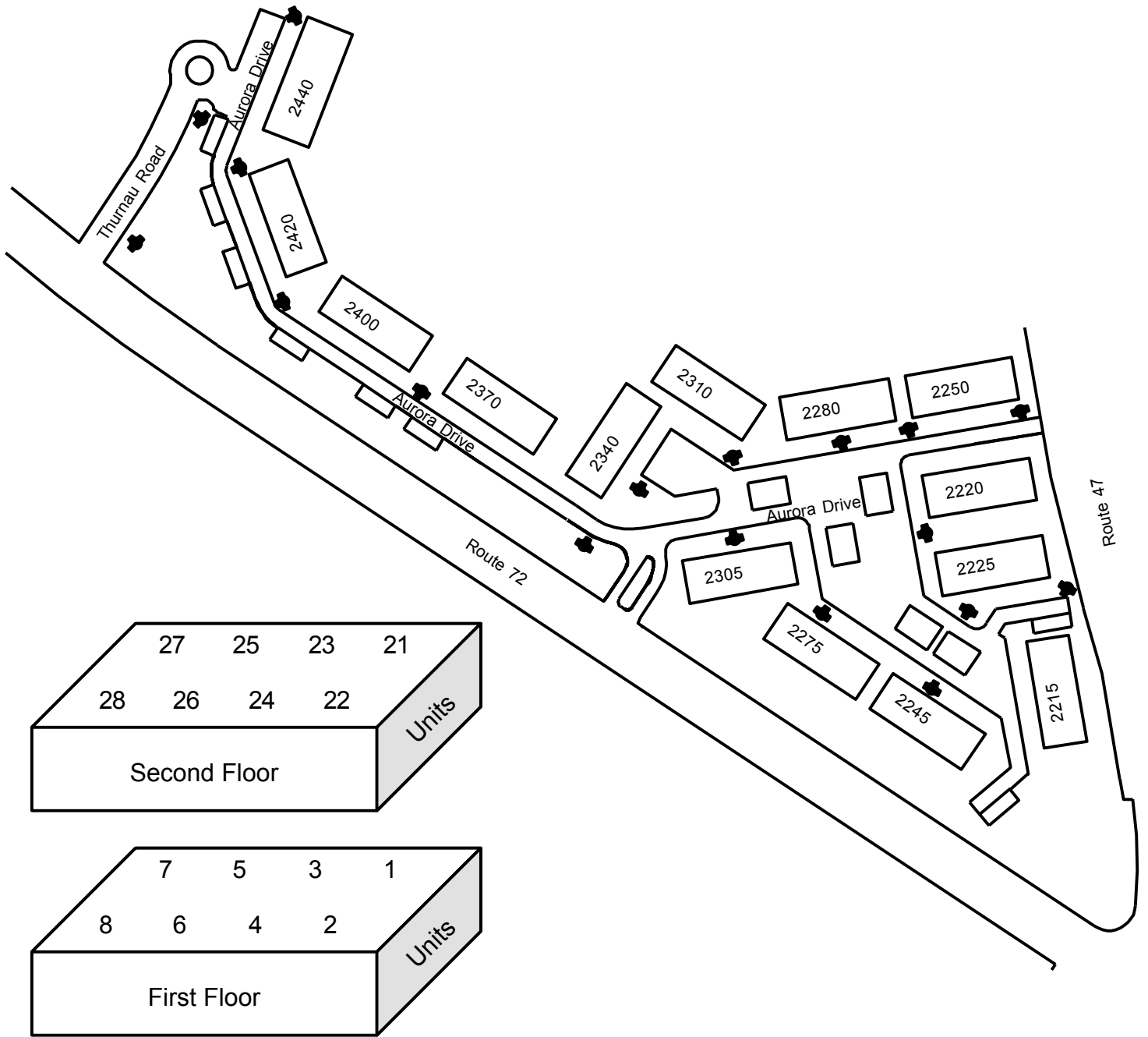




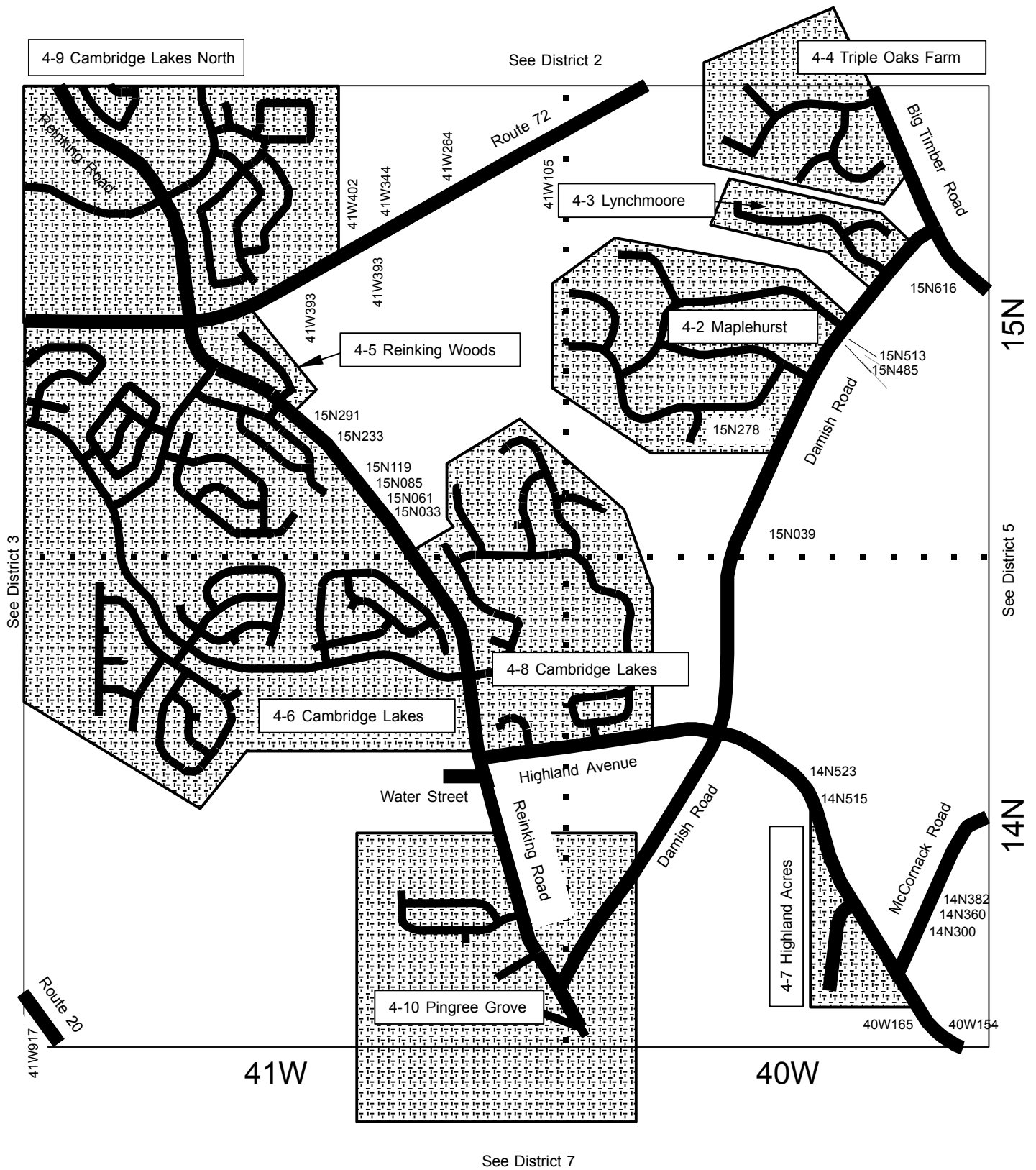
3-2-12: Neighborhood 25



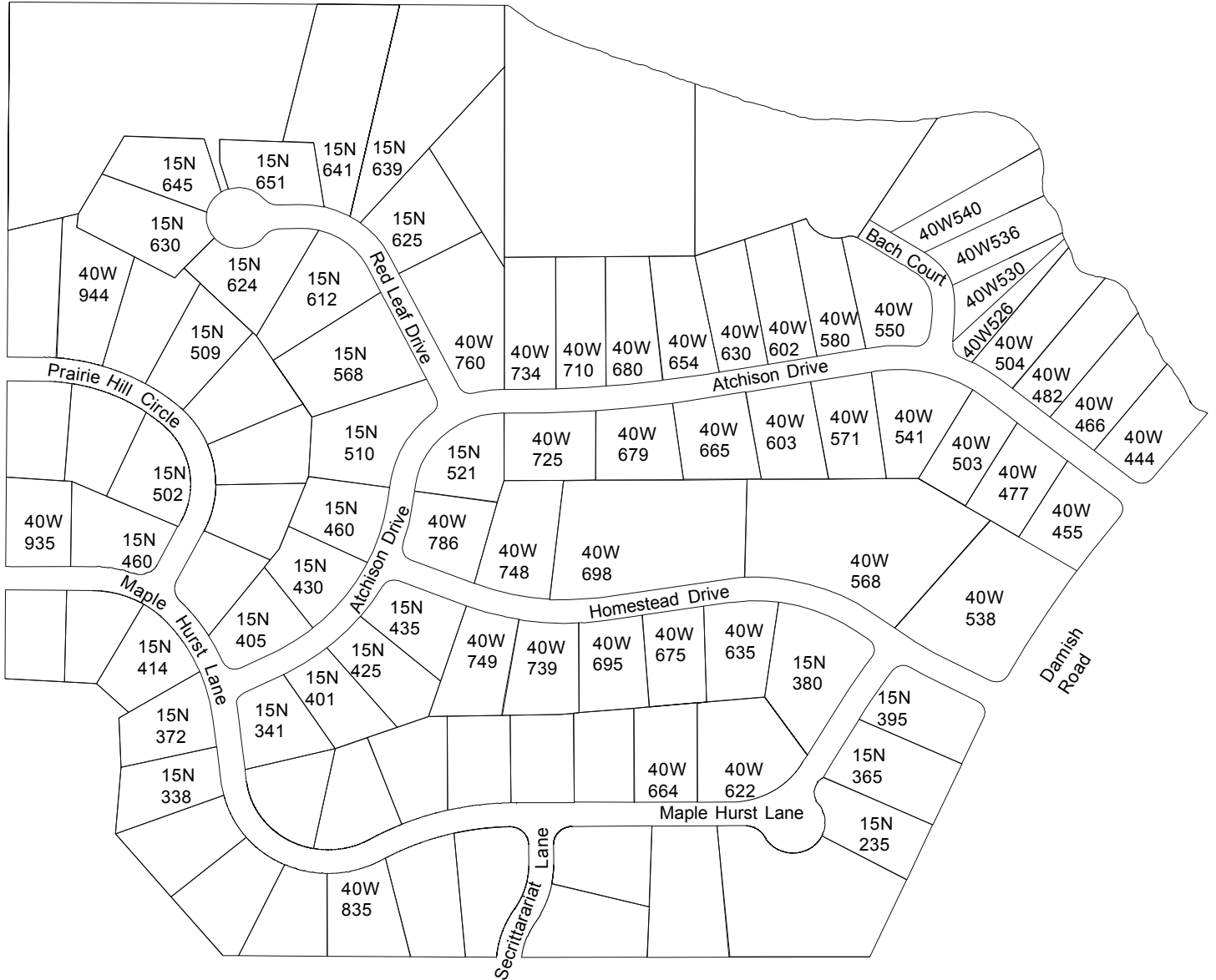
3-3: Sunset Cove



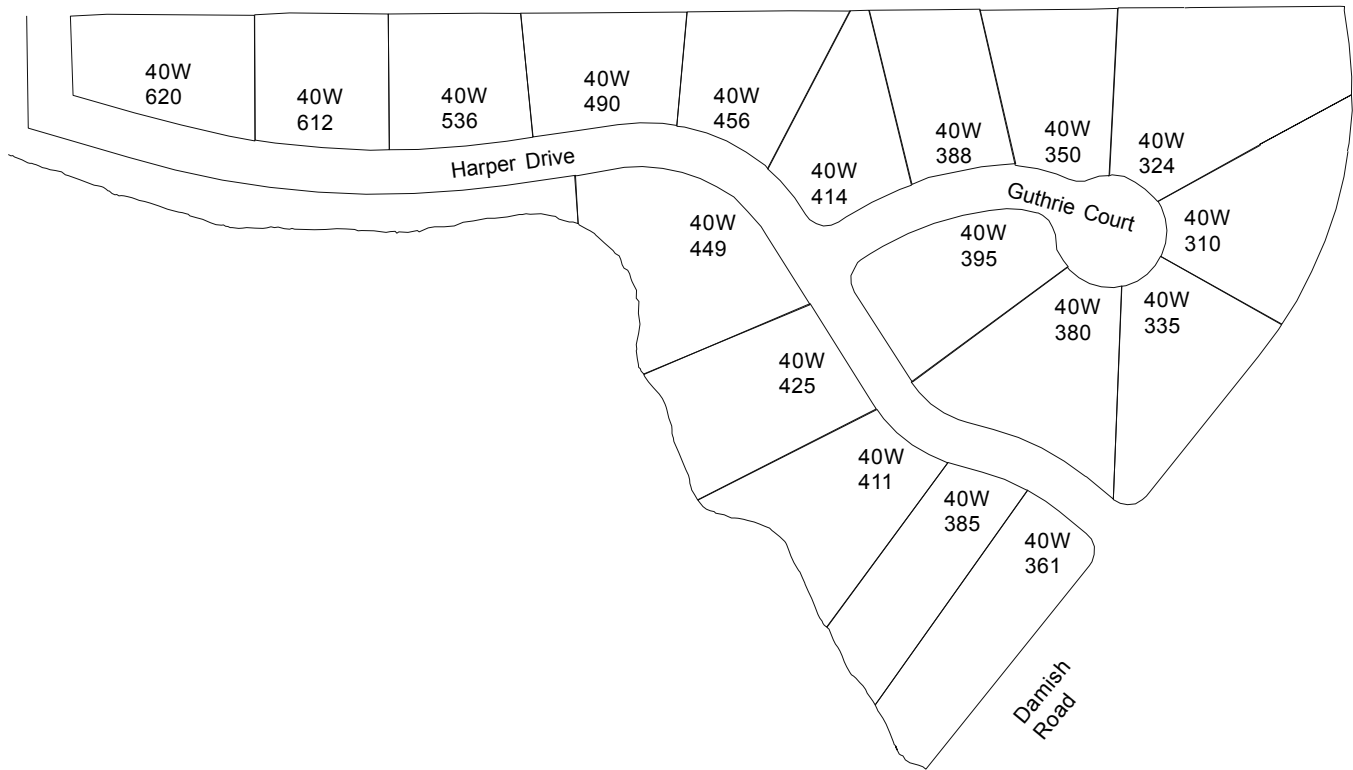
# District: 4-1



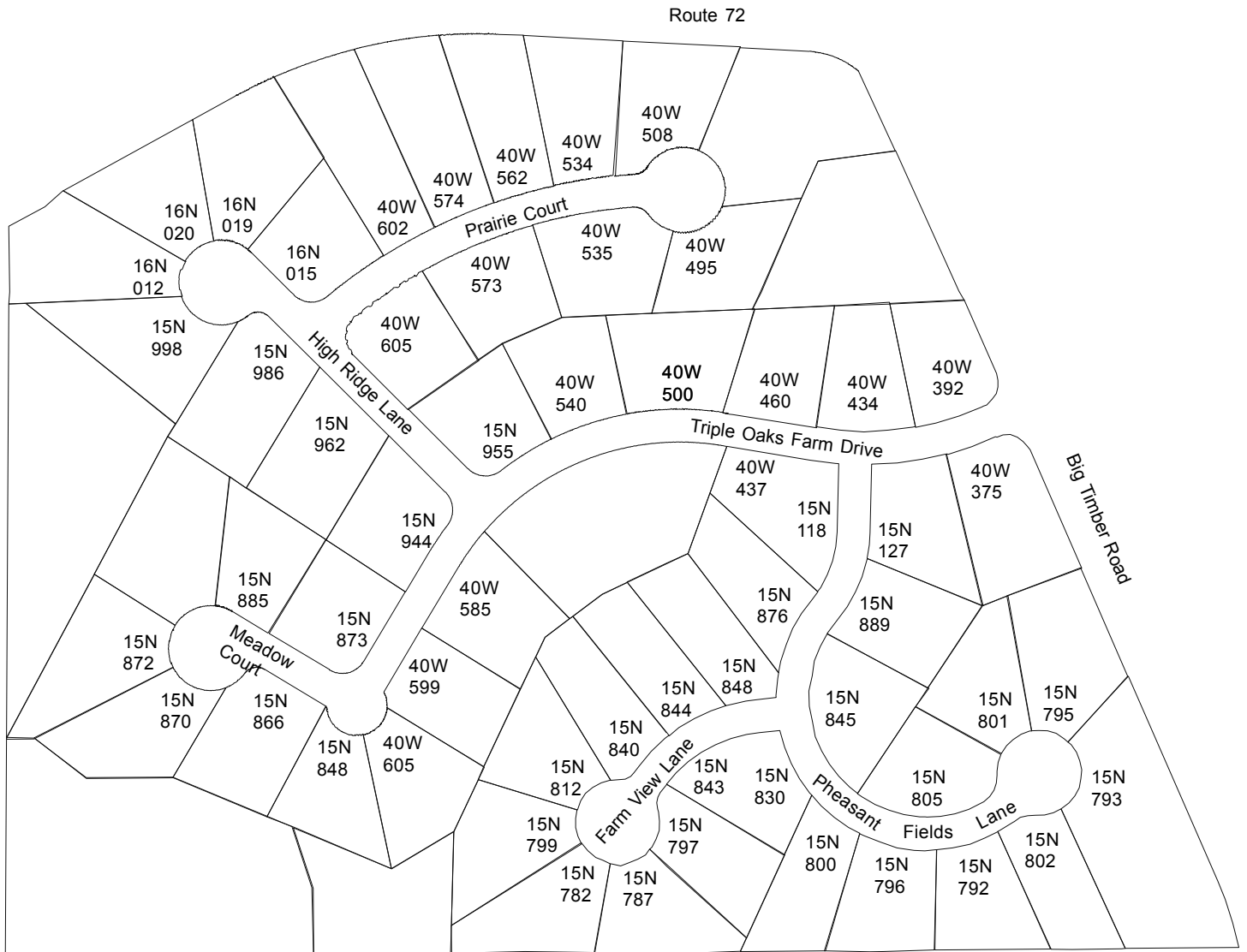
▲ 4-2: Maplehurst



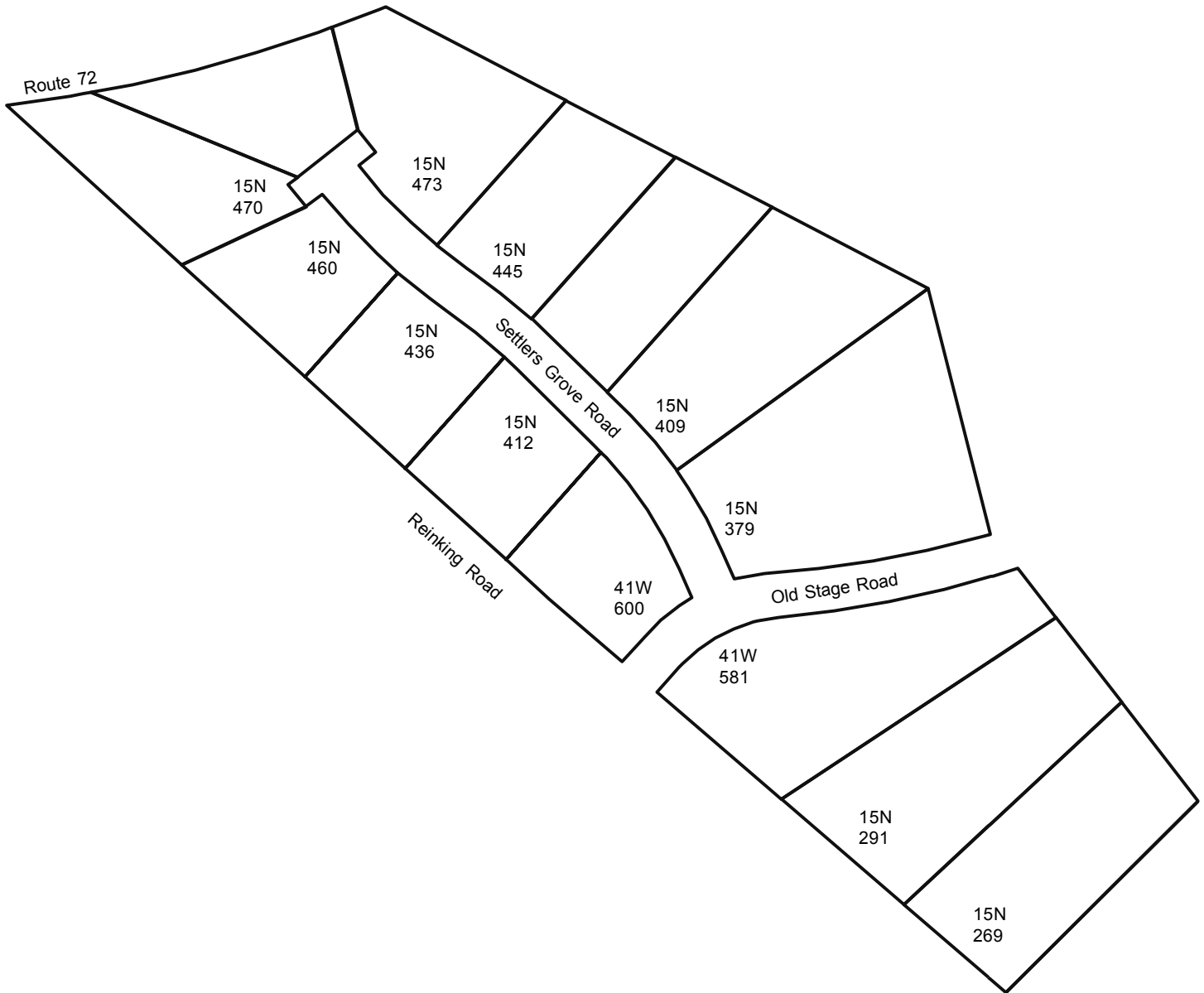
**4-3: Lynchmoore**



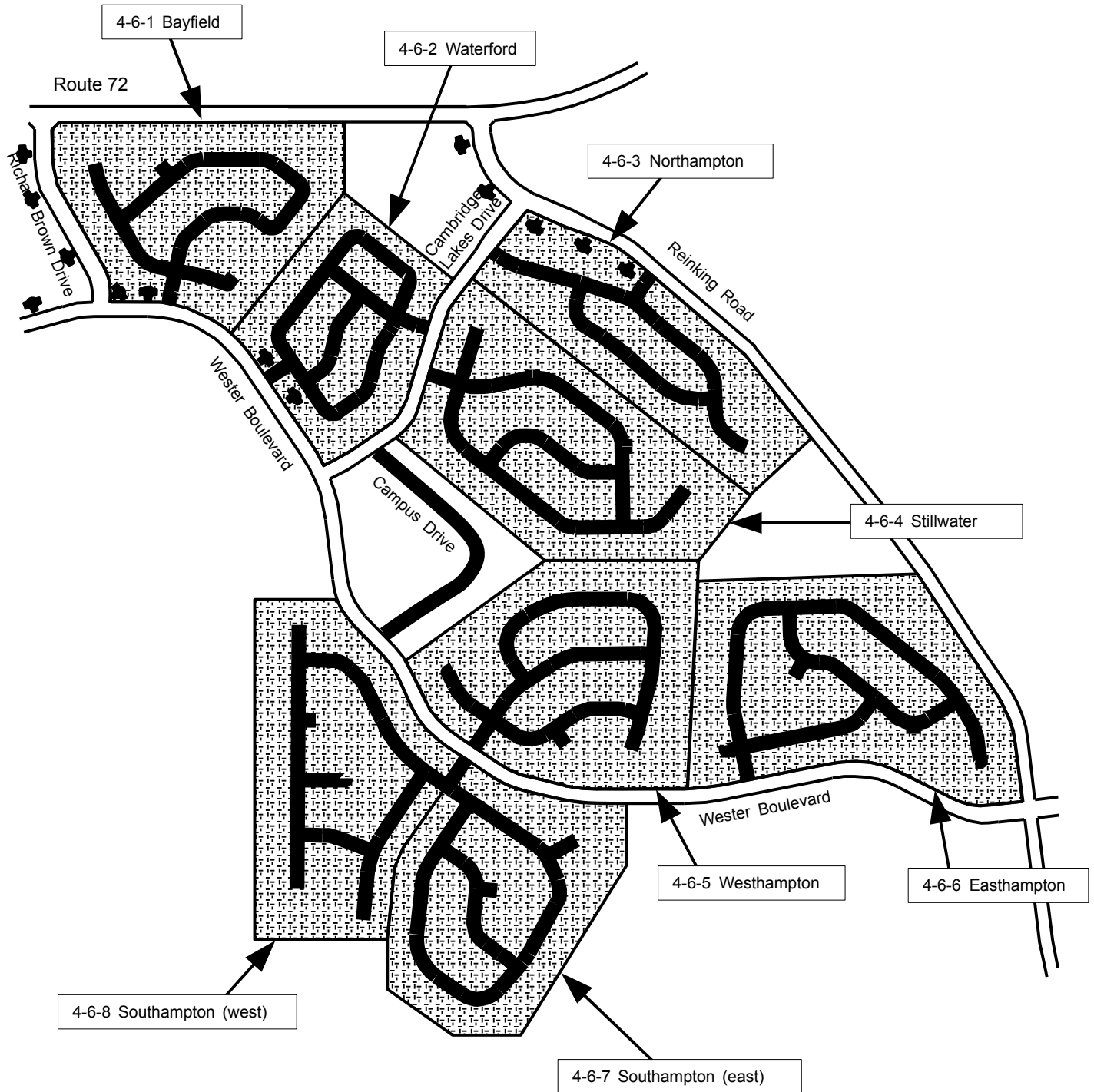
**4-4: Triple Oaks Farm**



 **4-5: Reinking Woods**



4-6: Cambridge Lakes



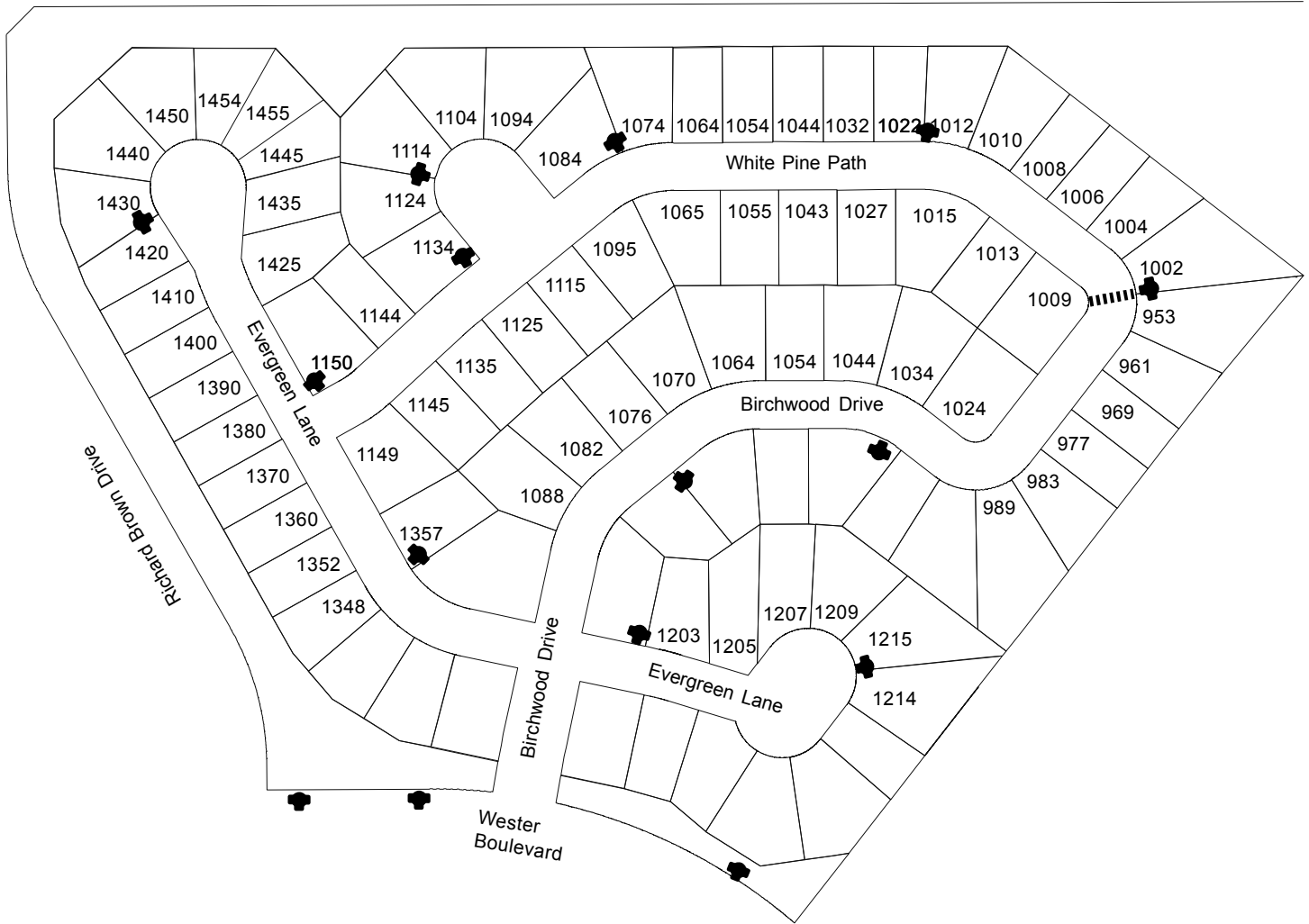


**4-6-1: Bayfield**

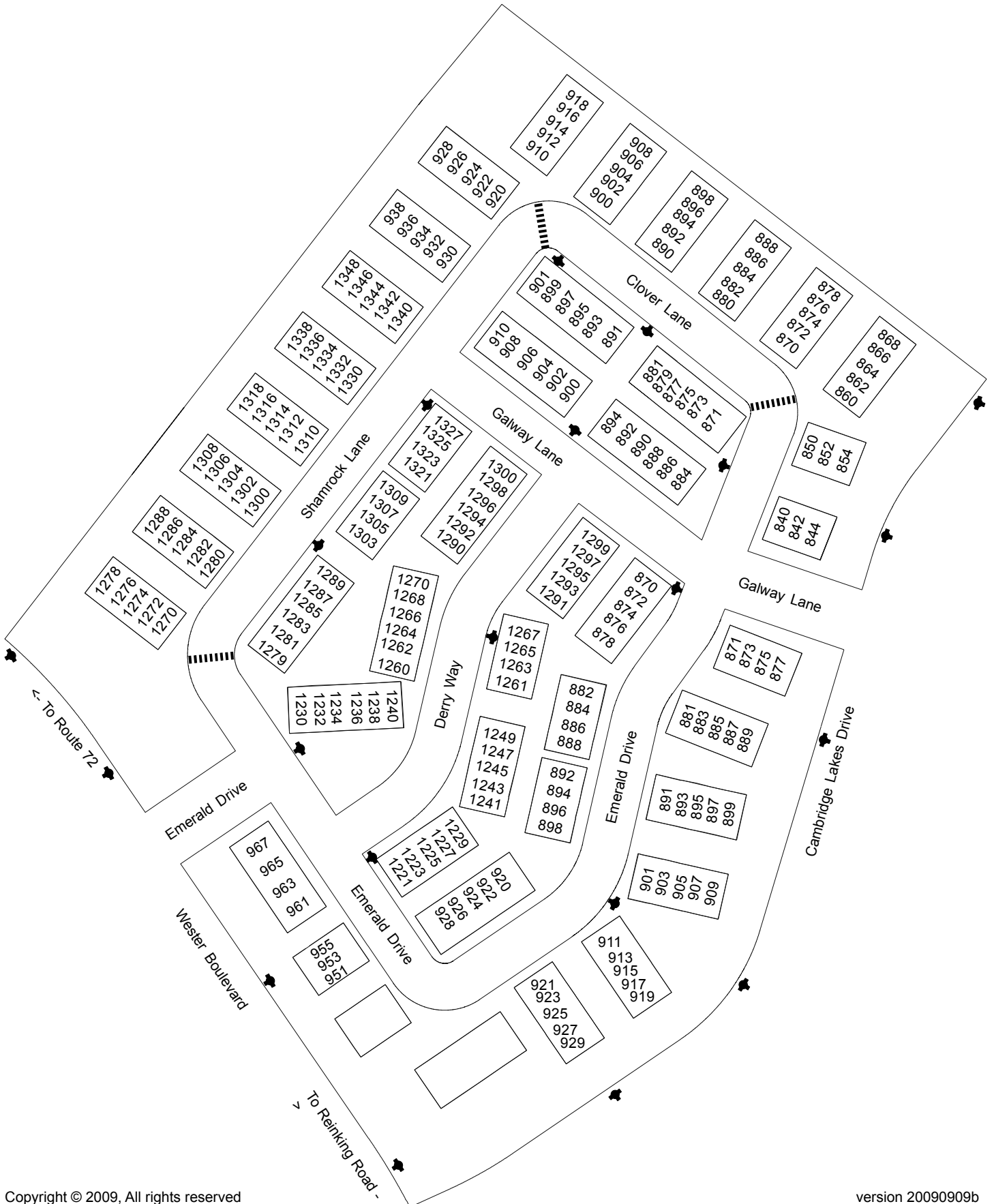
<- To Route 47

Route 72

To Reinking Road ->

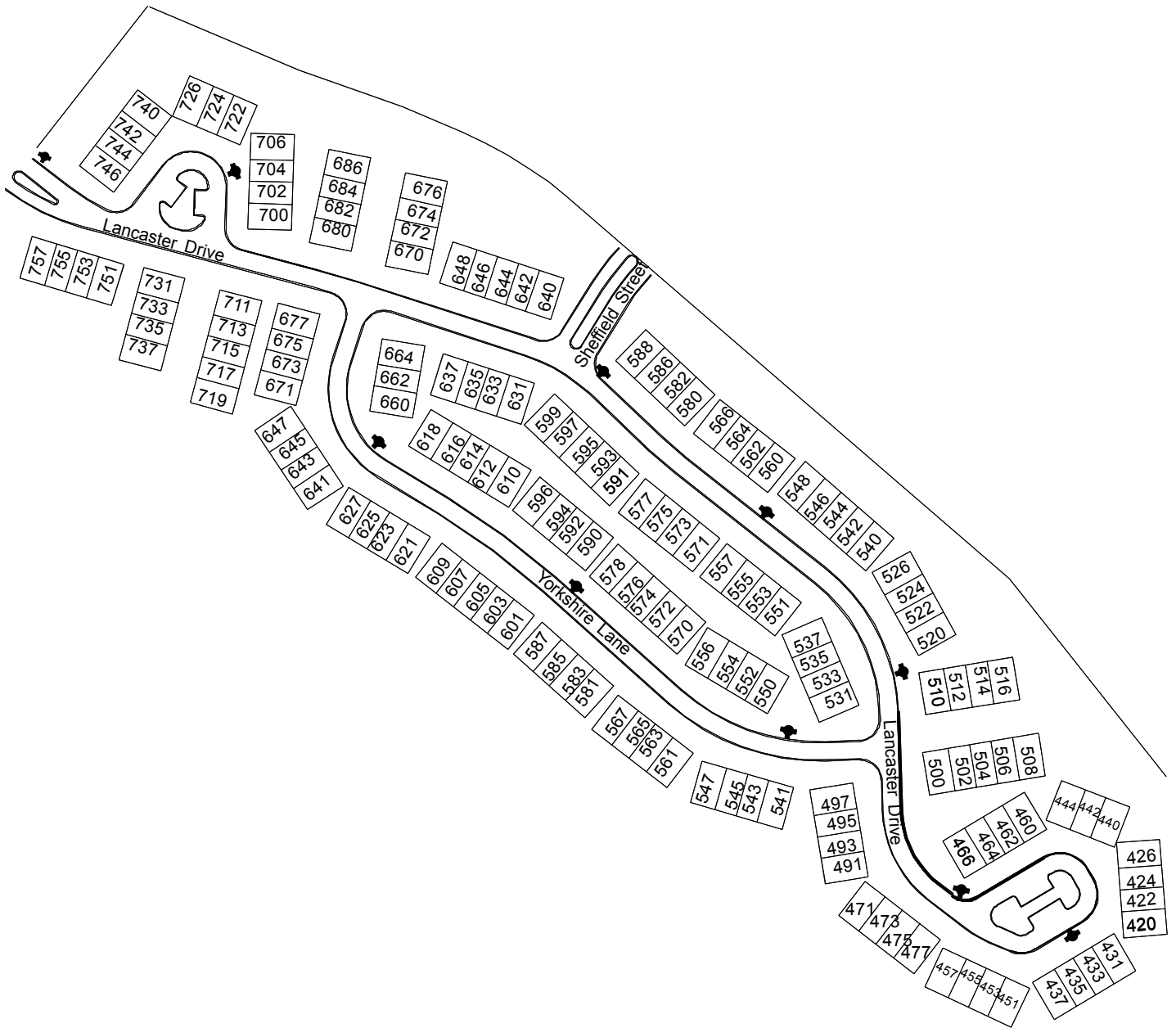


4-6-2: Waterford



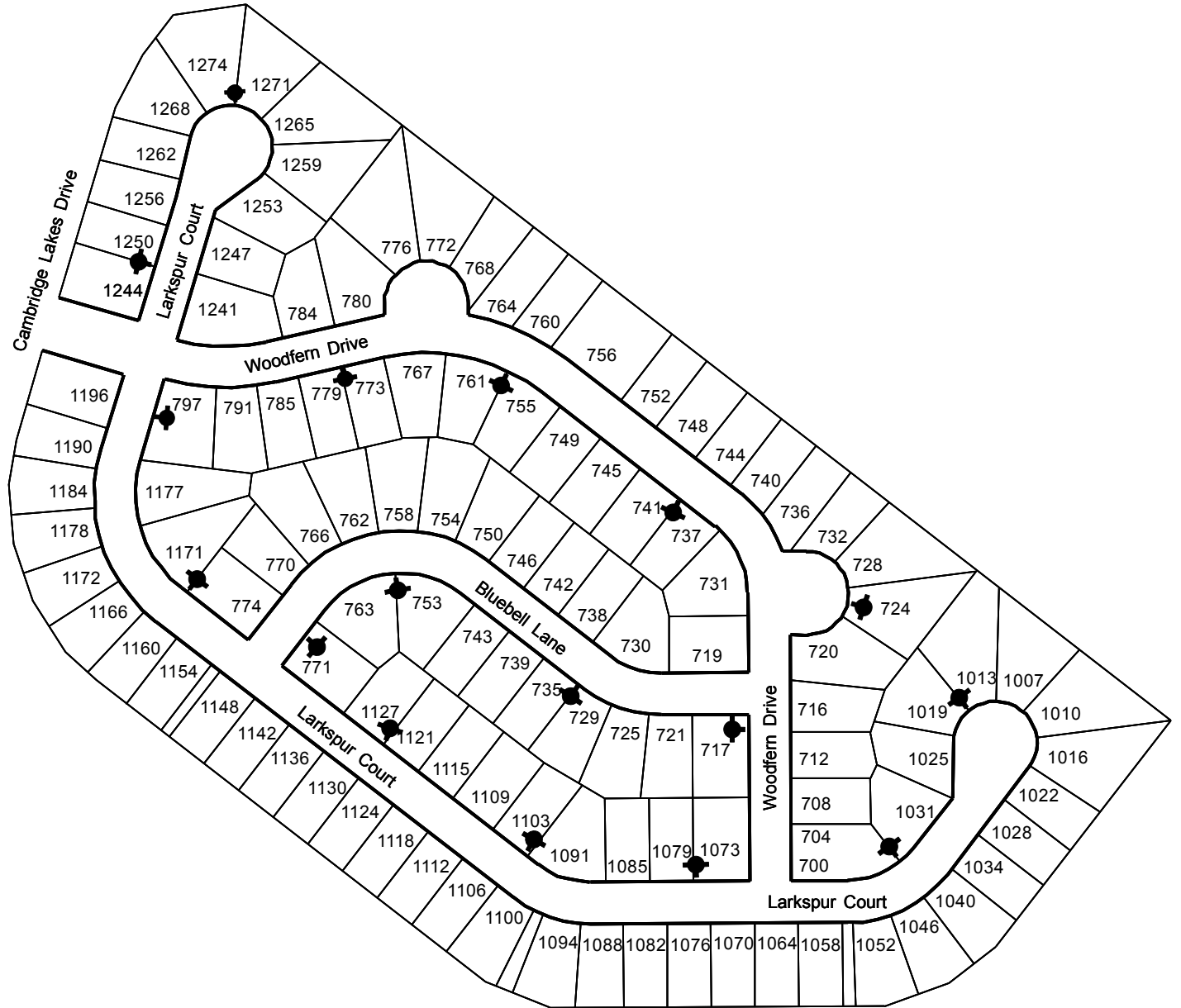


4-6-3: Northampton

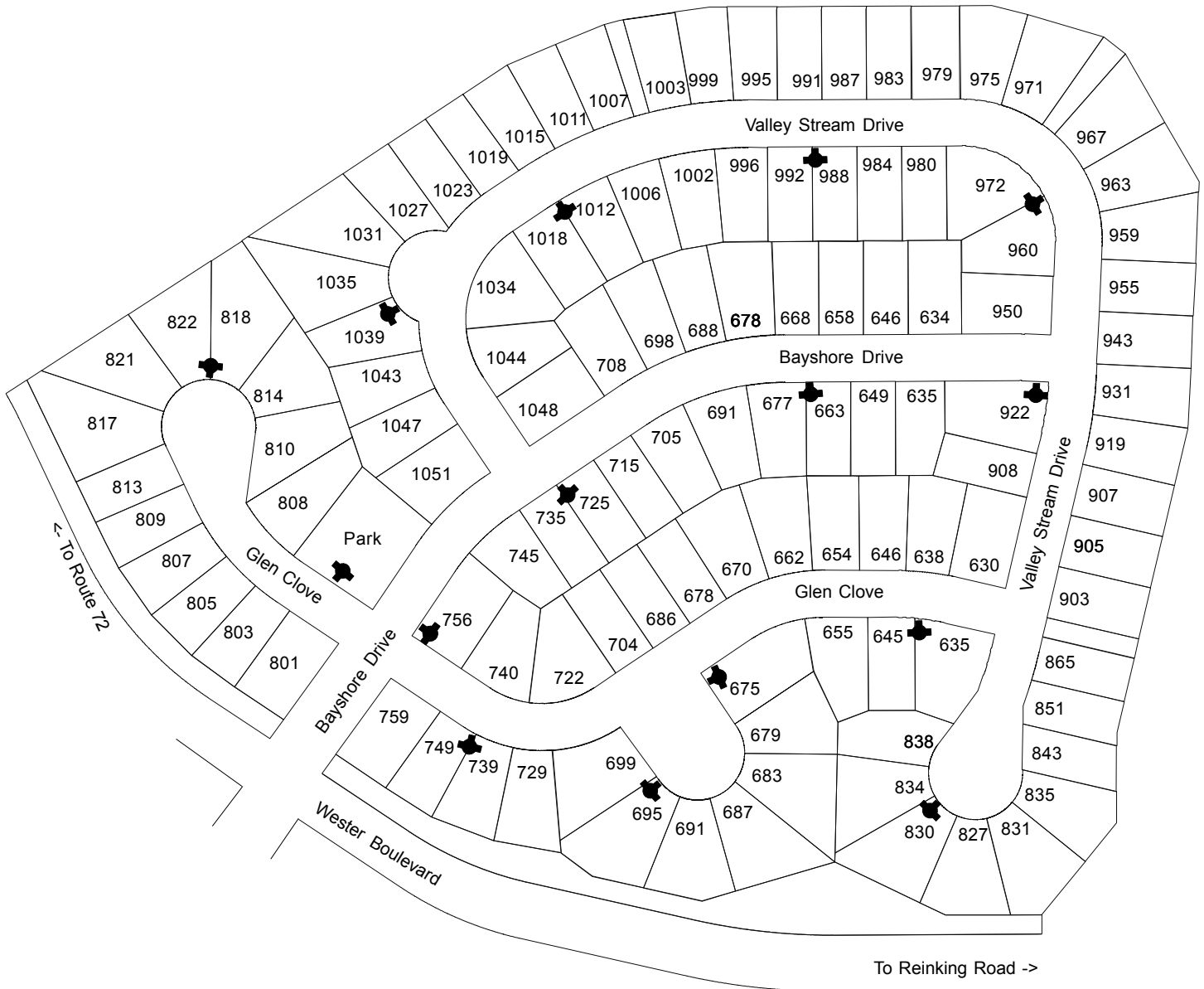




4-6-4: Stillwater

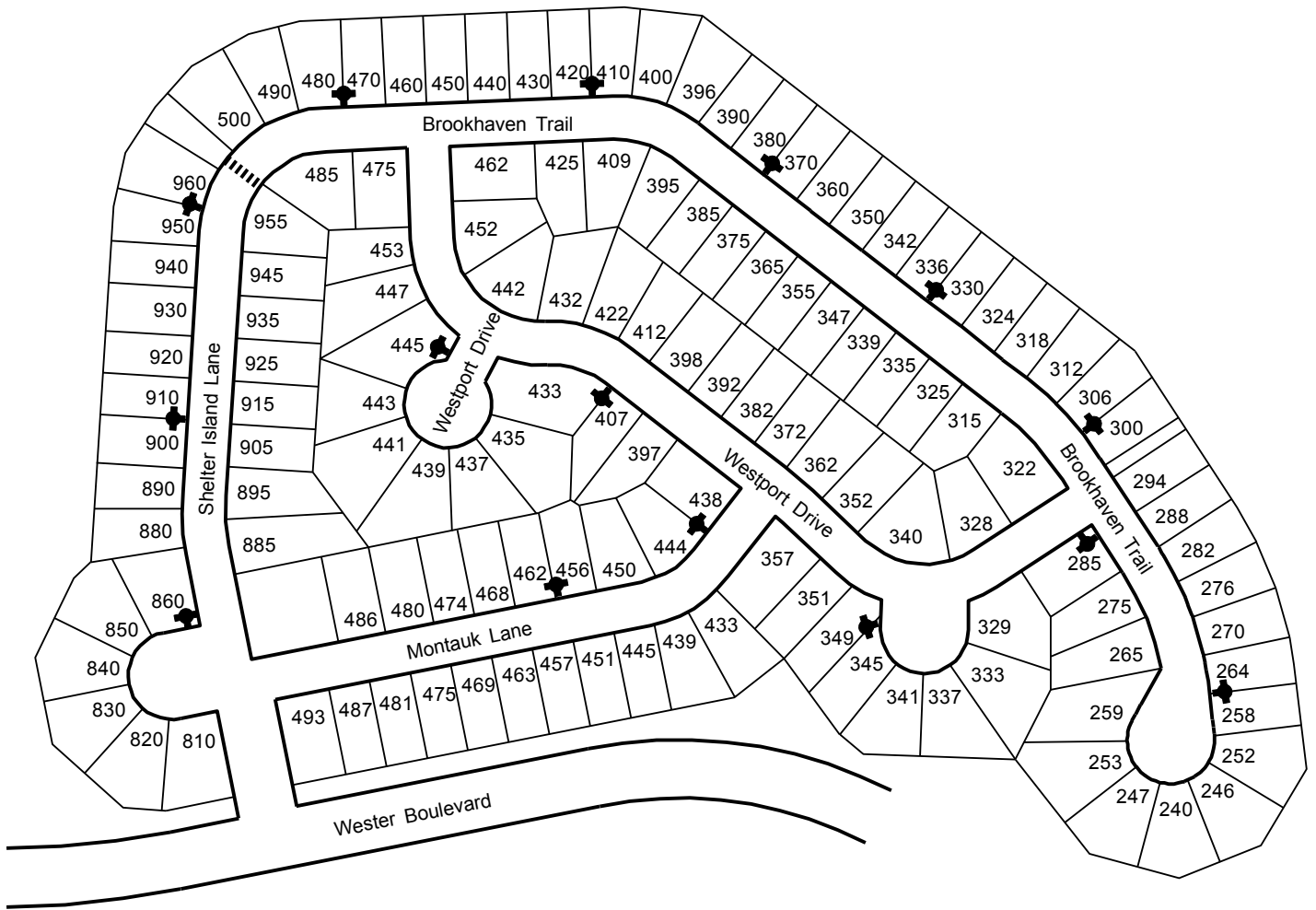


▲ 4-6-5: Westhampton

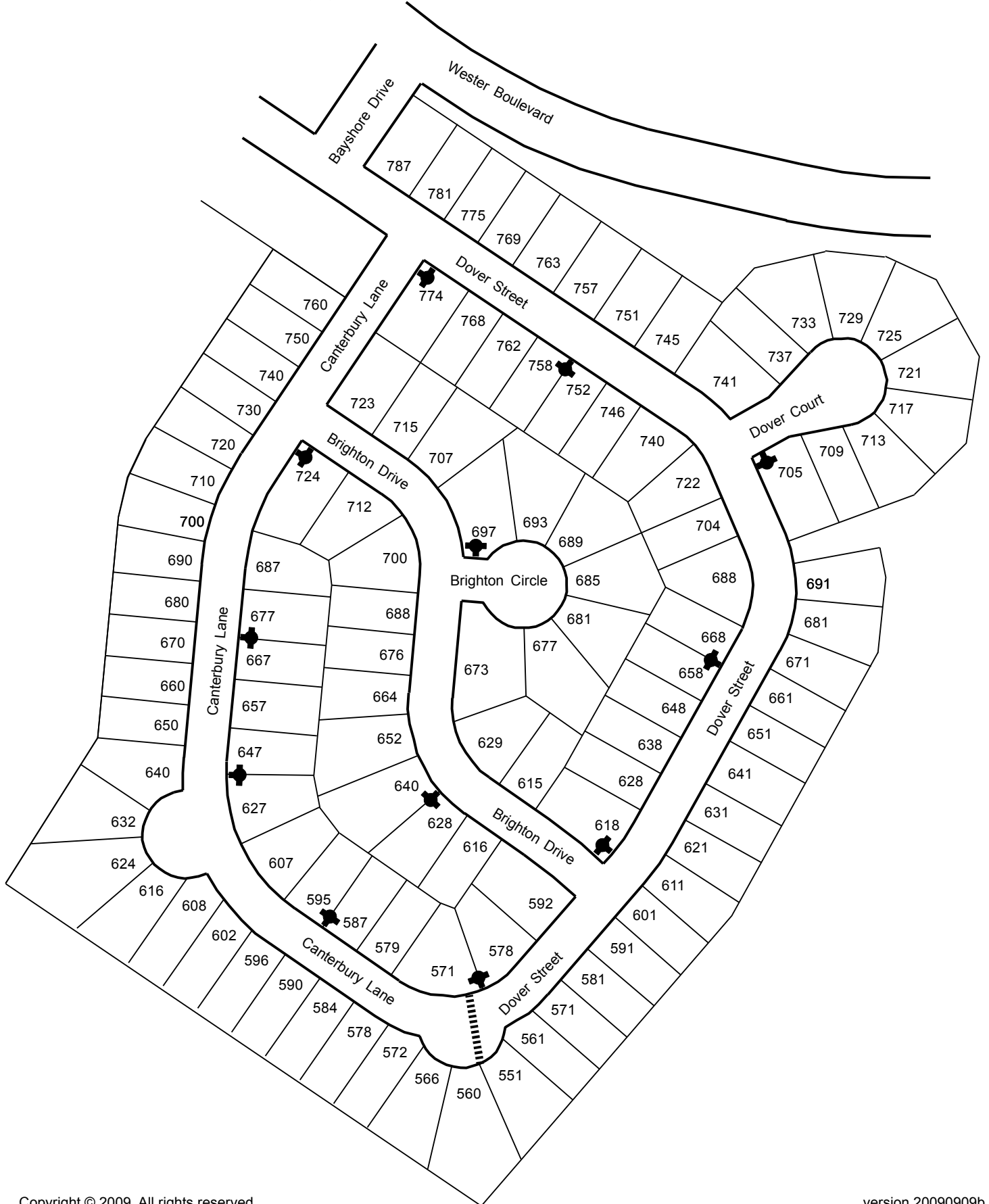




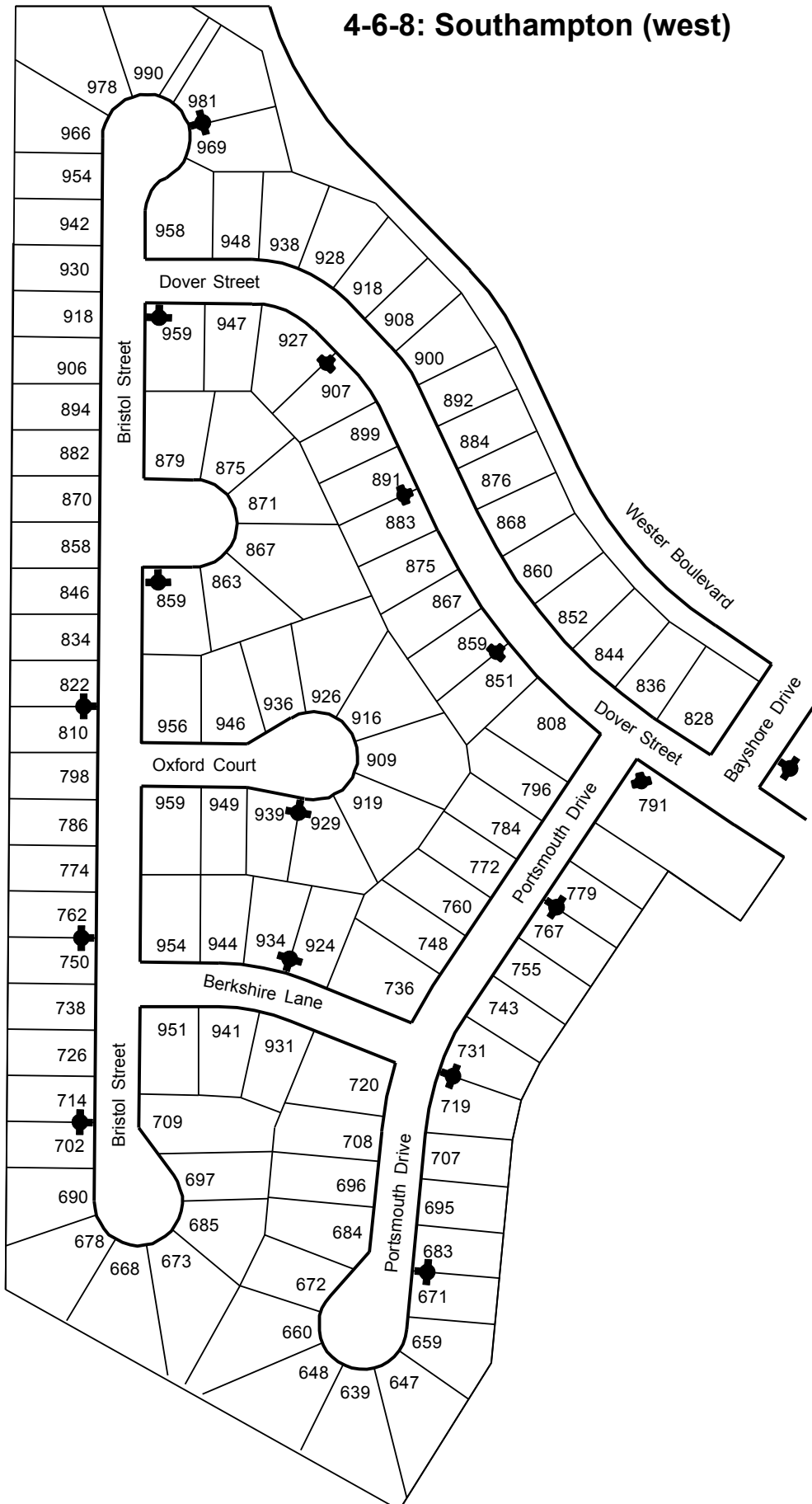
# 4-6-6: Easthampton



4-6-7: Southampton (east)

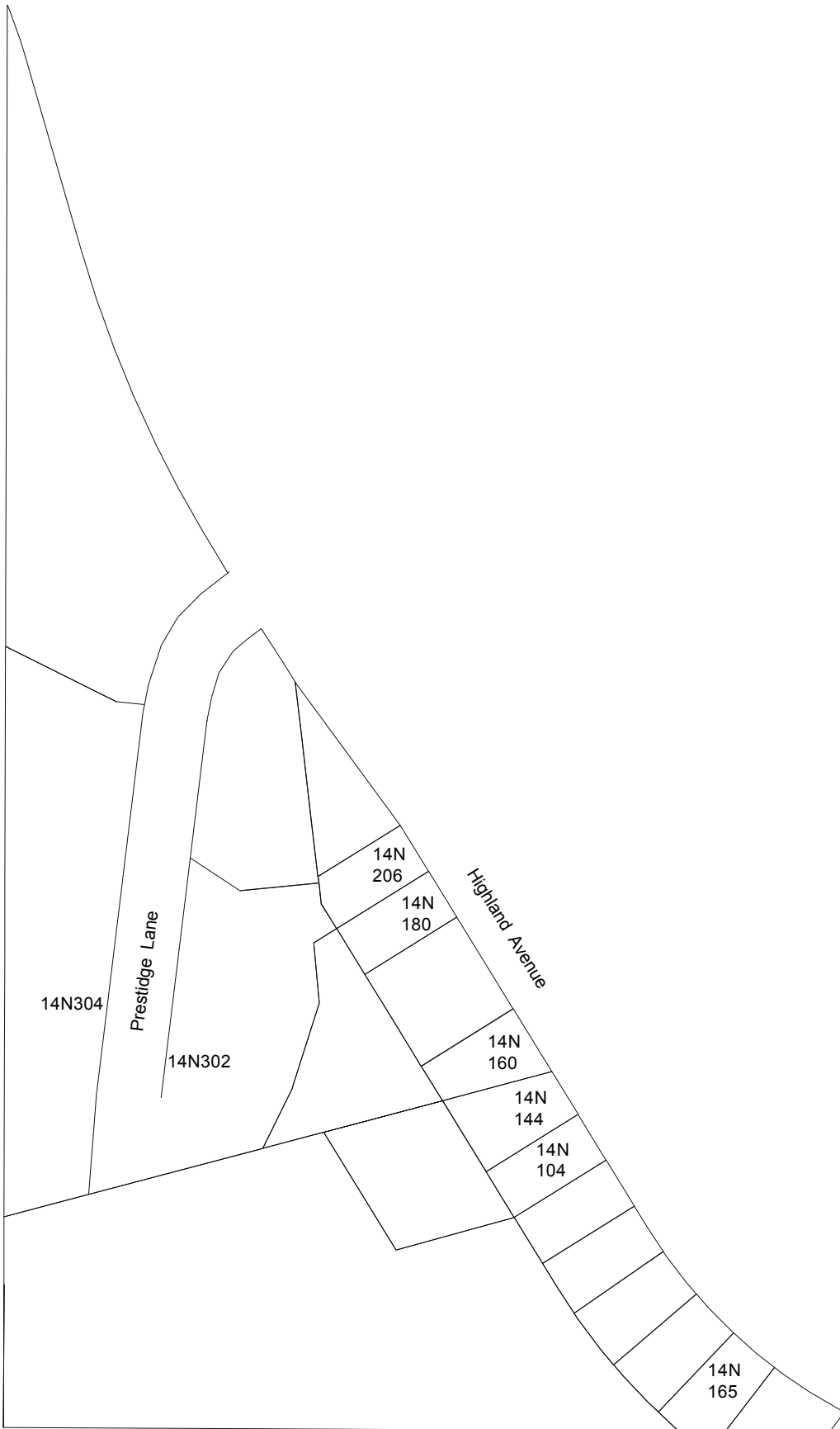


### 4-6-8: Southampton (west)

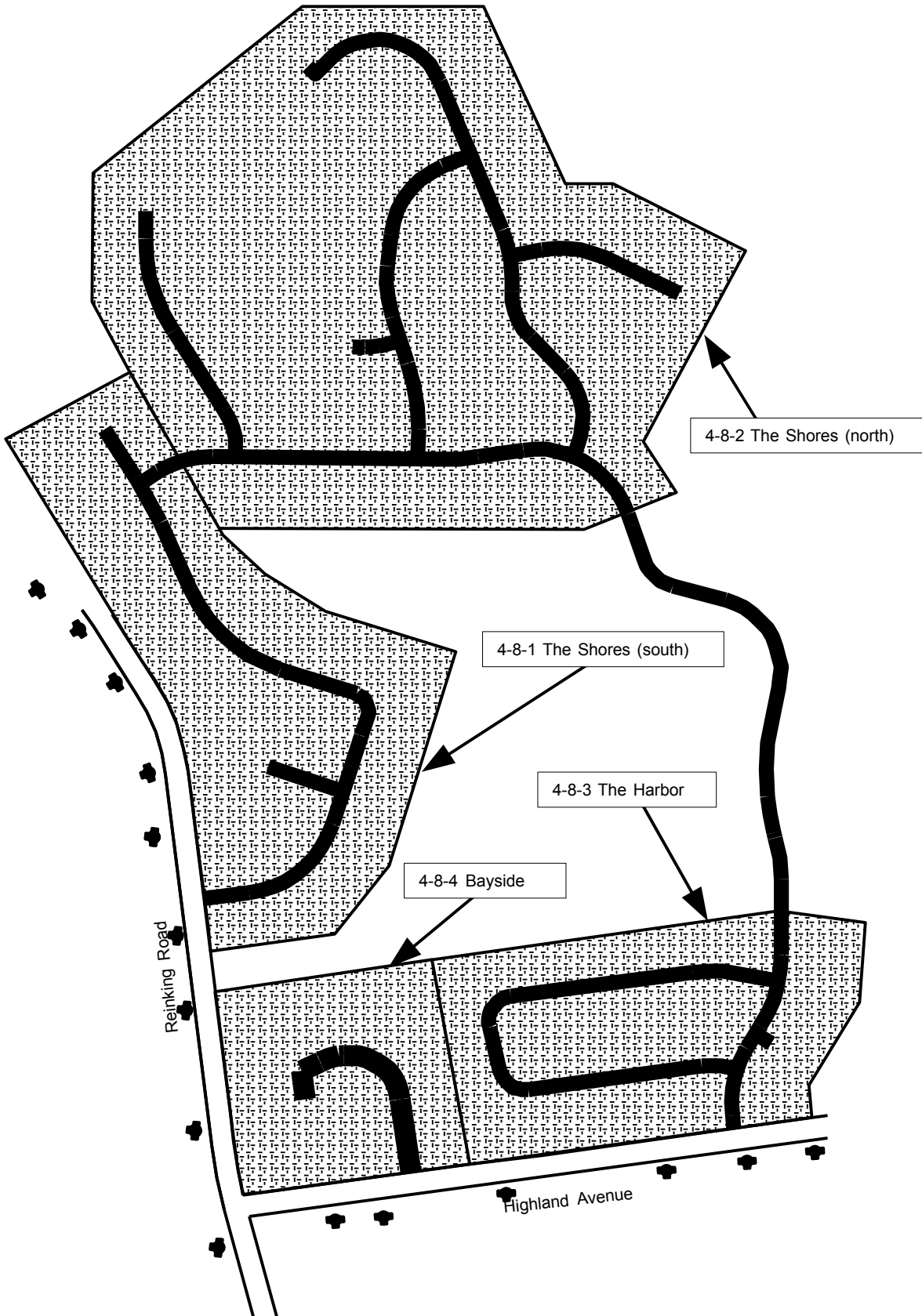




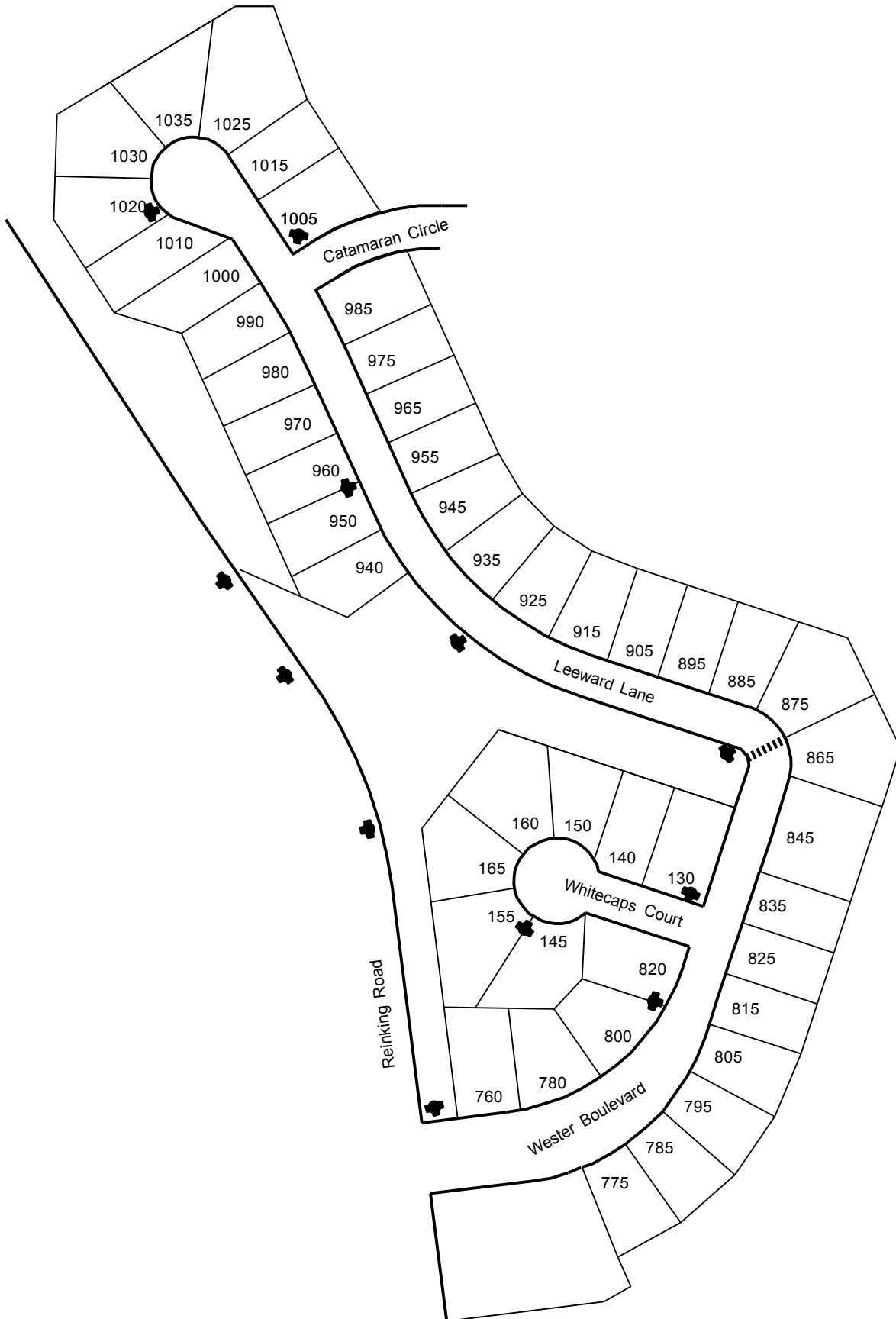
▲ 4-7: Highland Acres



▲ 4-8: Cambridge Lakes (Phase 2)



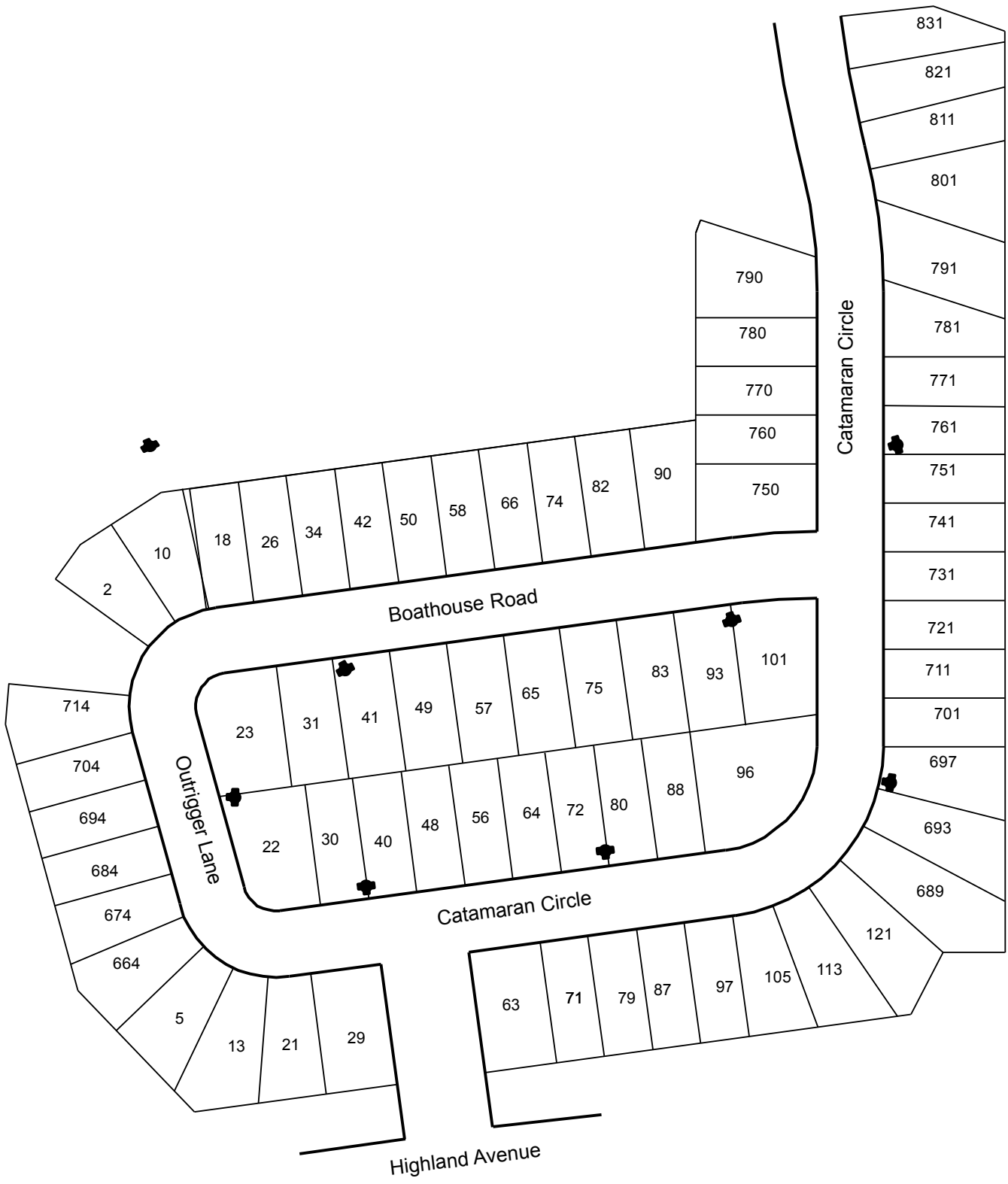
▲ 4-8-1: The Shores (south)





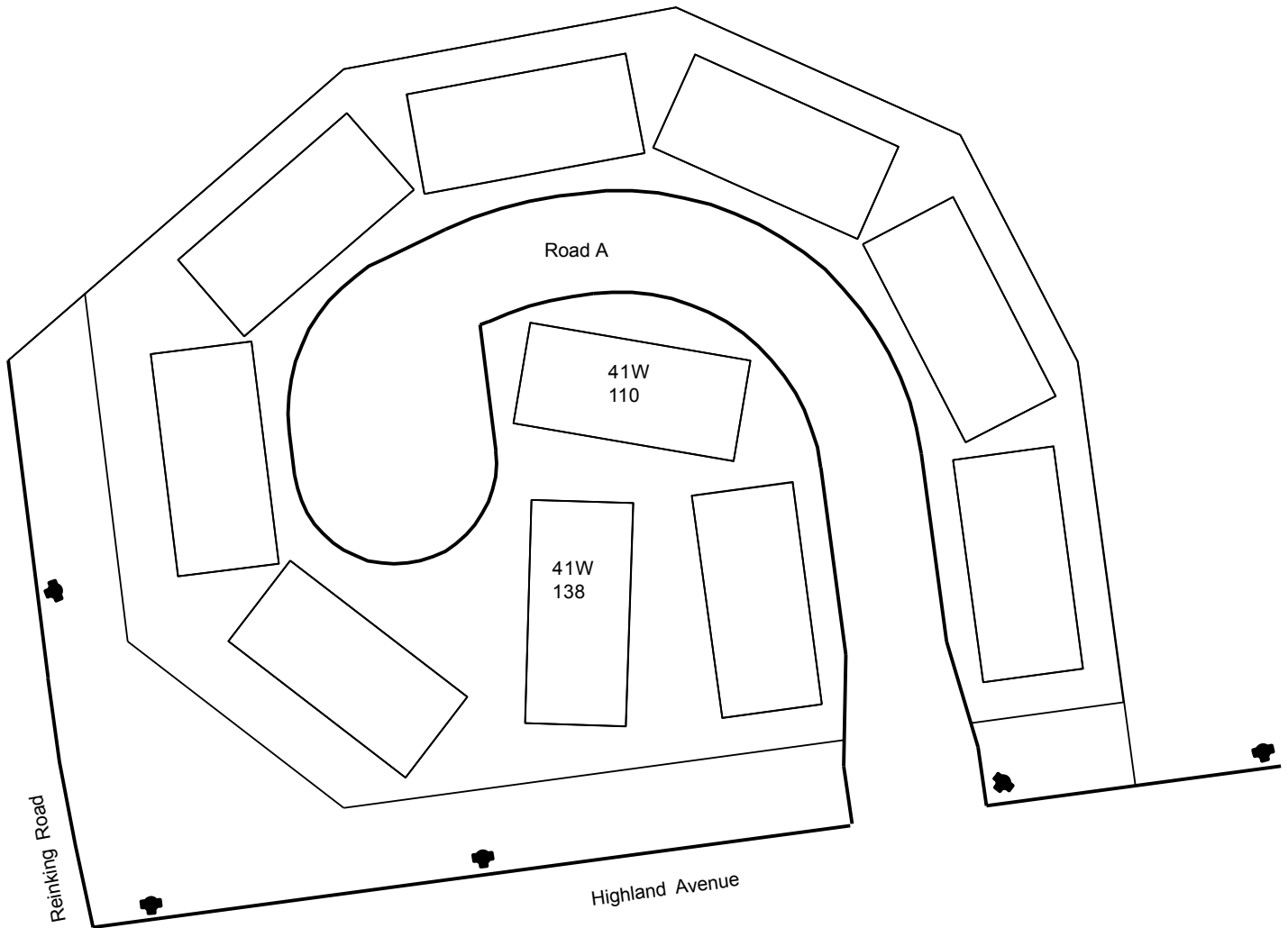


### 4-8-3: The Harbor

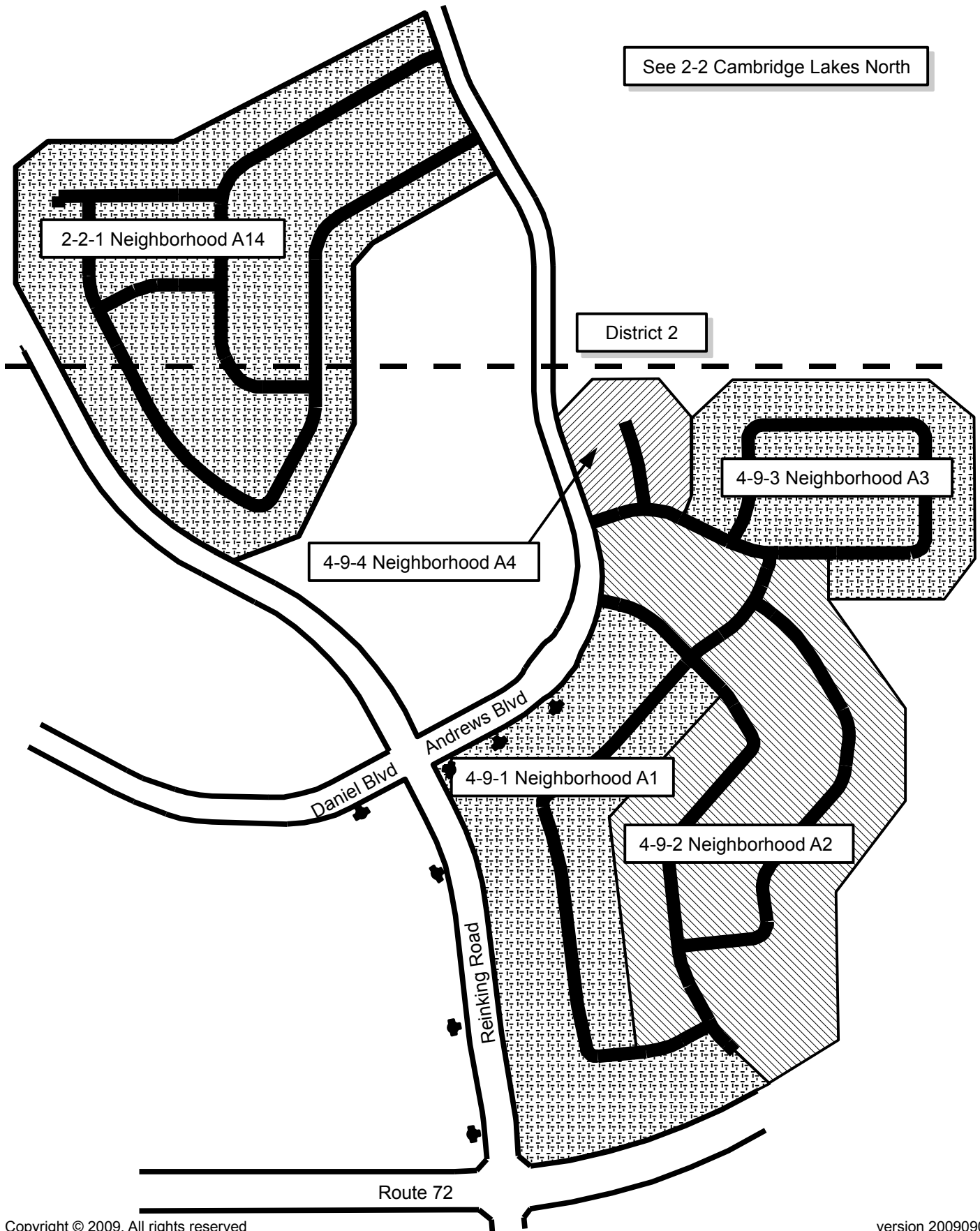




**4-8-4: Bayside**



4-9: Cambridge Lakes North

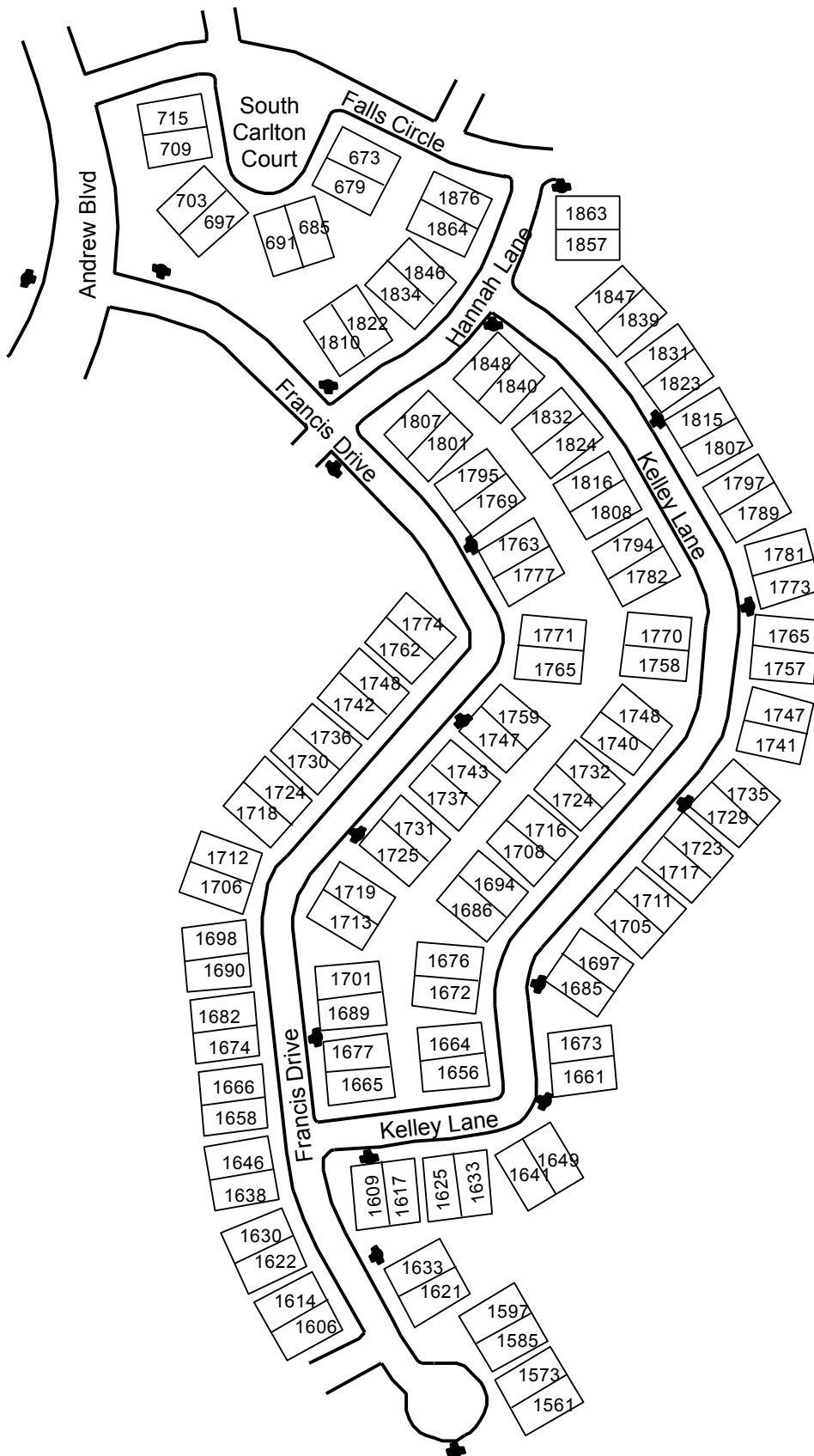


4-9-1: Neighborhood A1

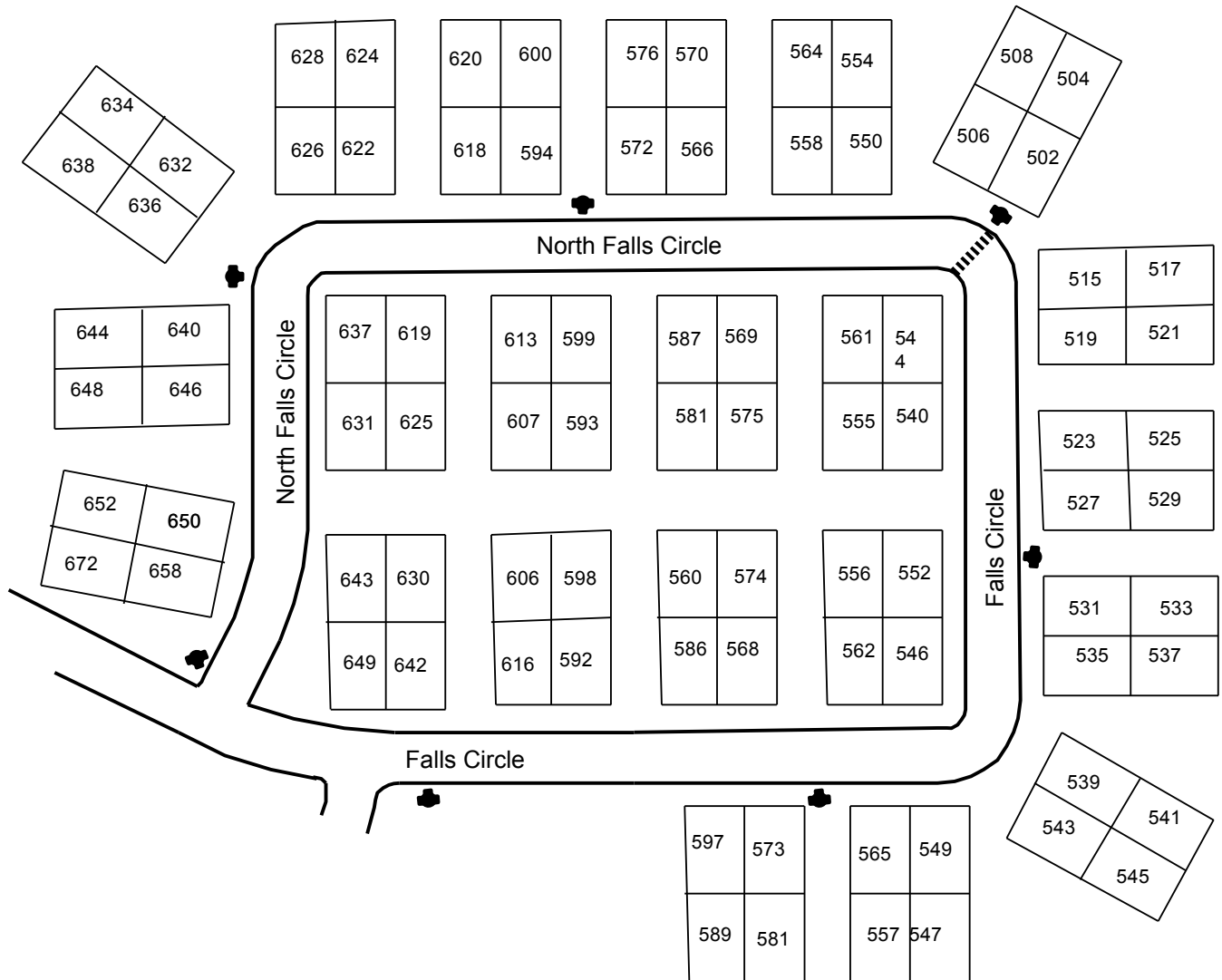




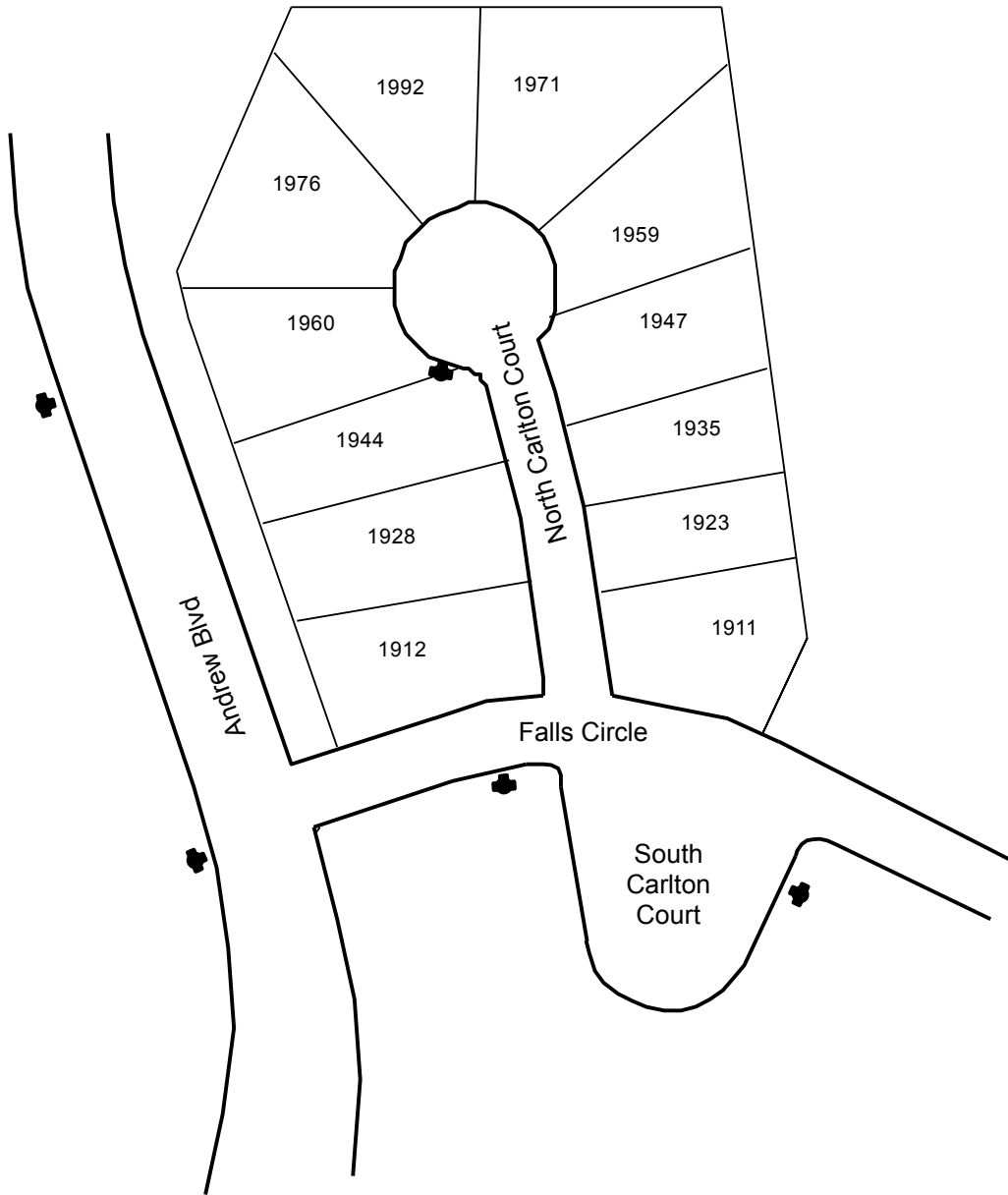
**4-9-2: Neighborhood A2**



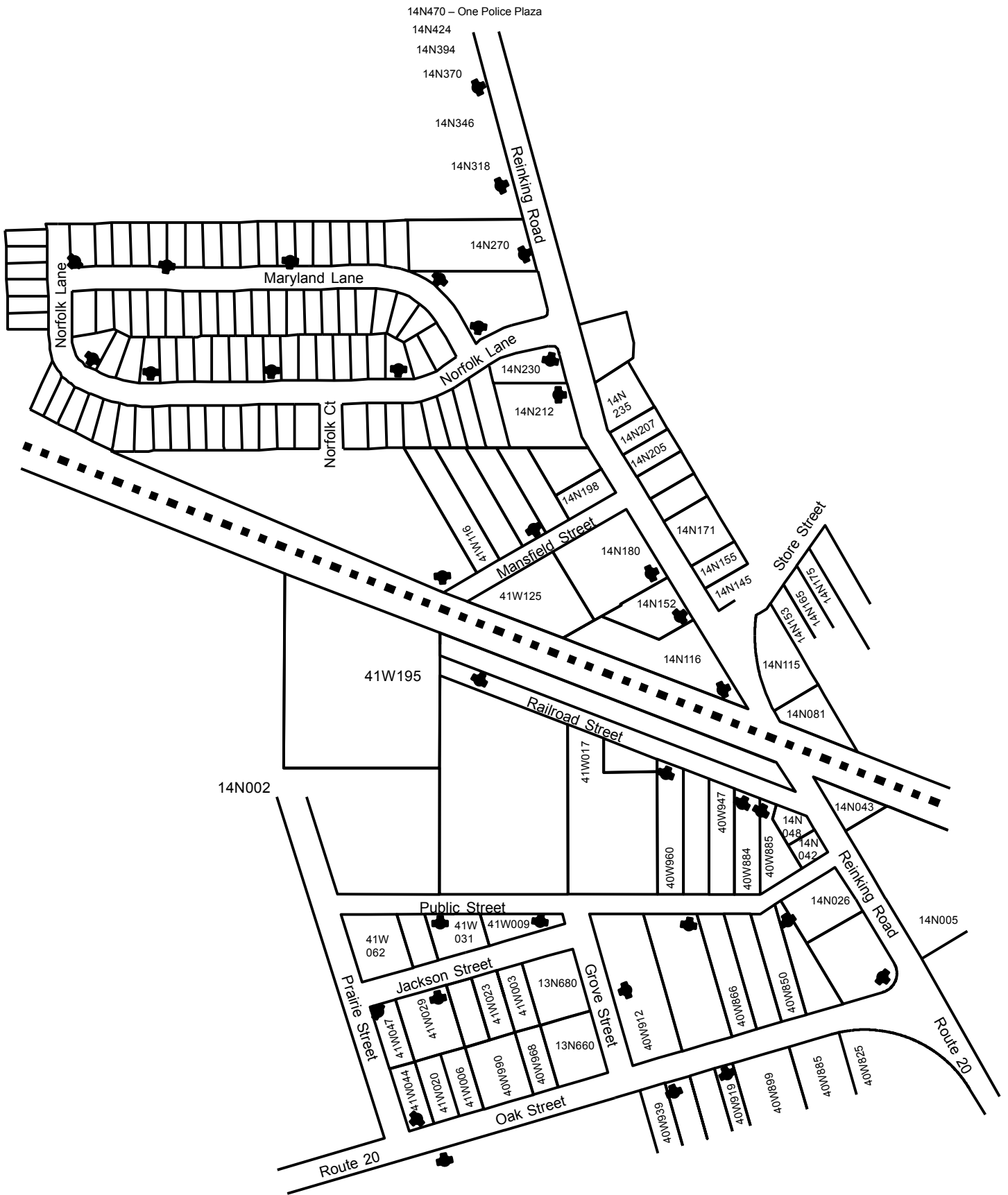
▲ 4-9-3: Neighborhood A3



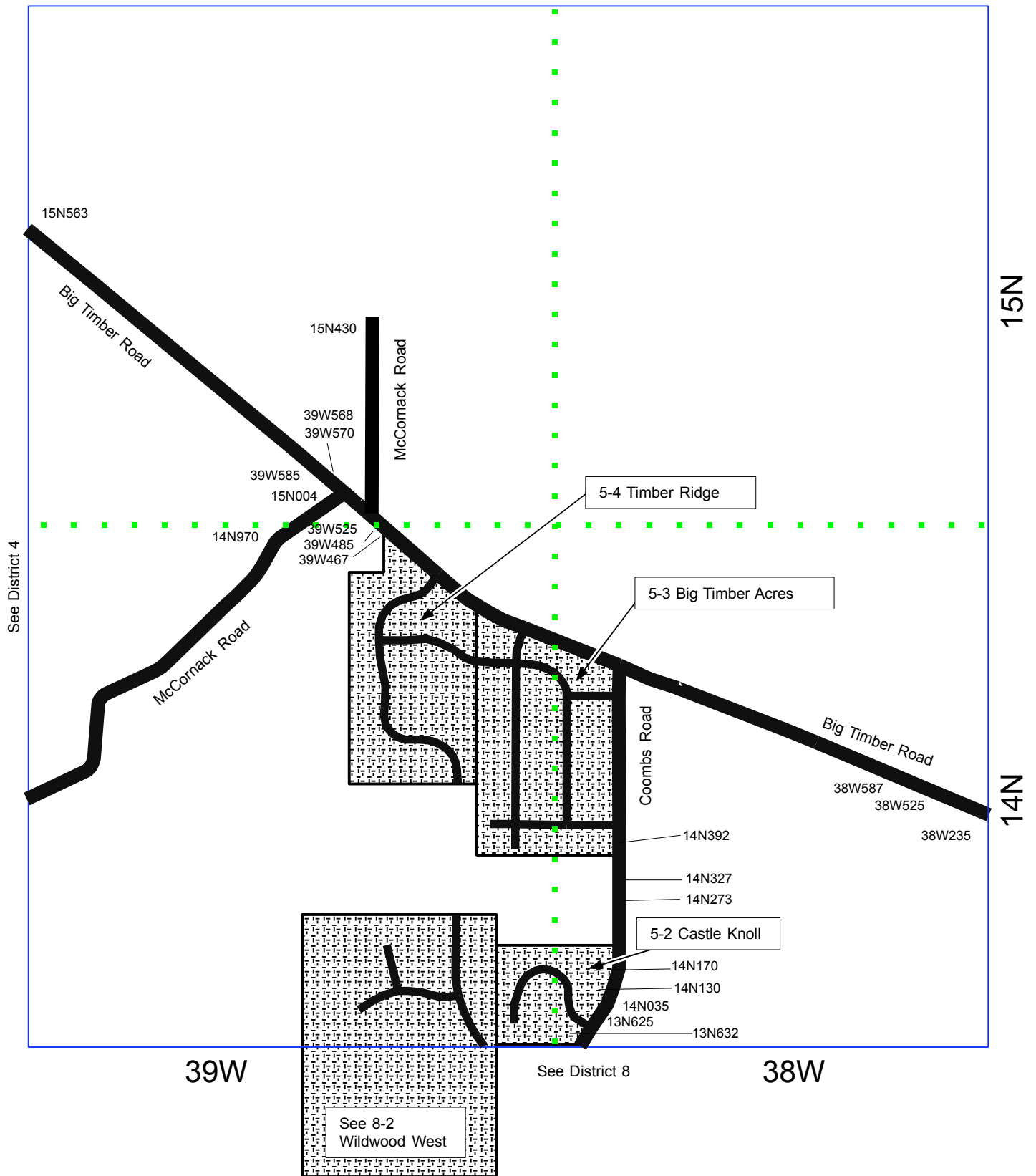
▲ 4-9-4: Neighborhood A4



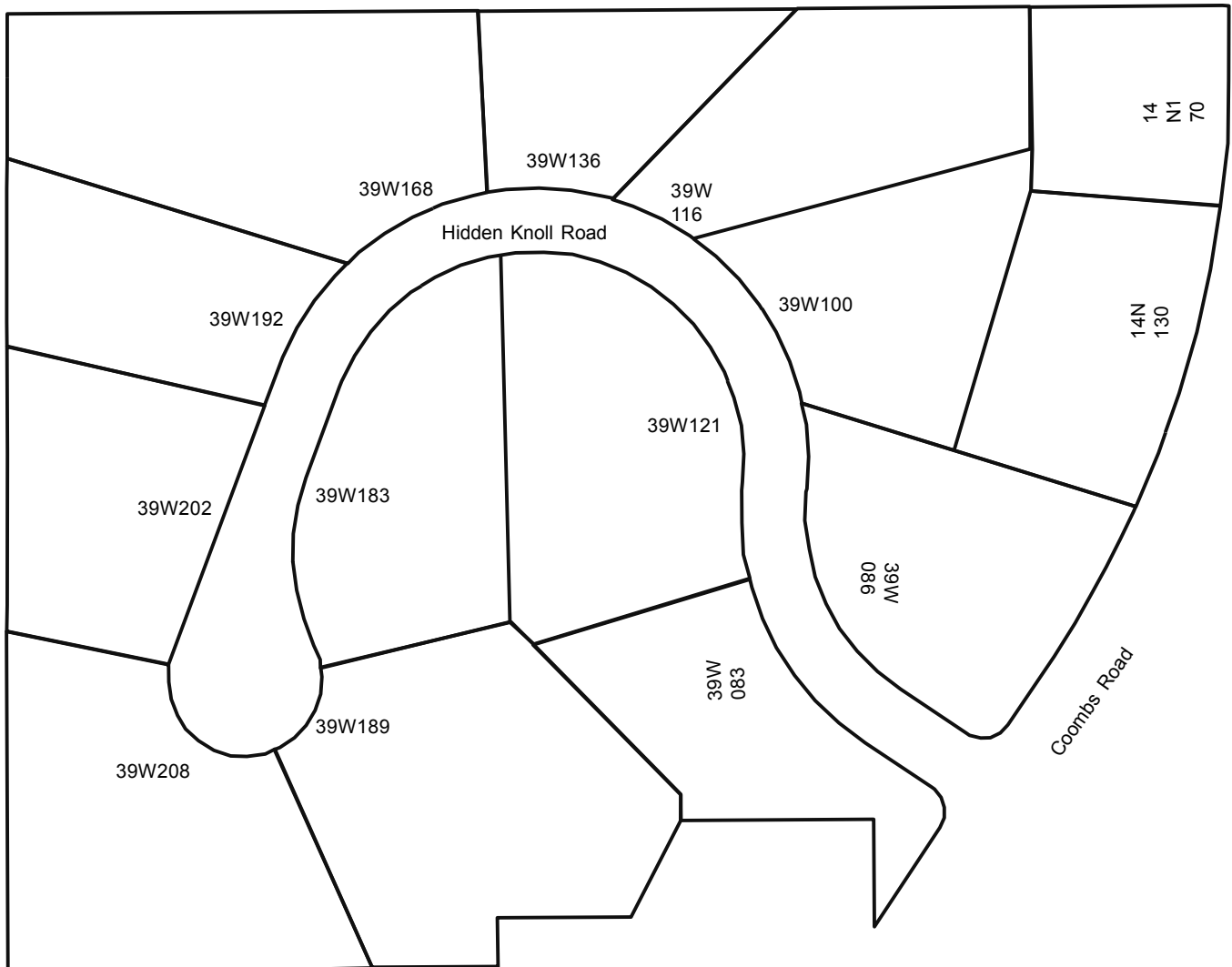
 **4-10: Pingree Grove**



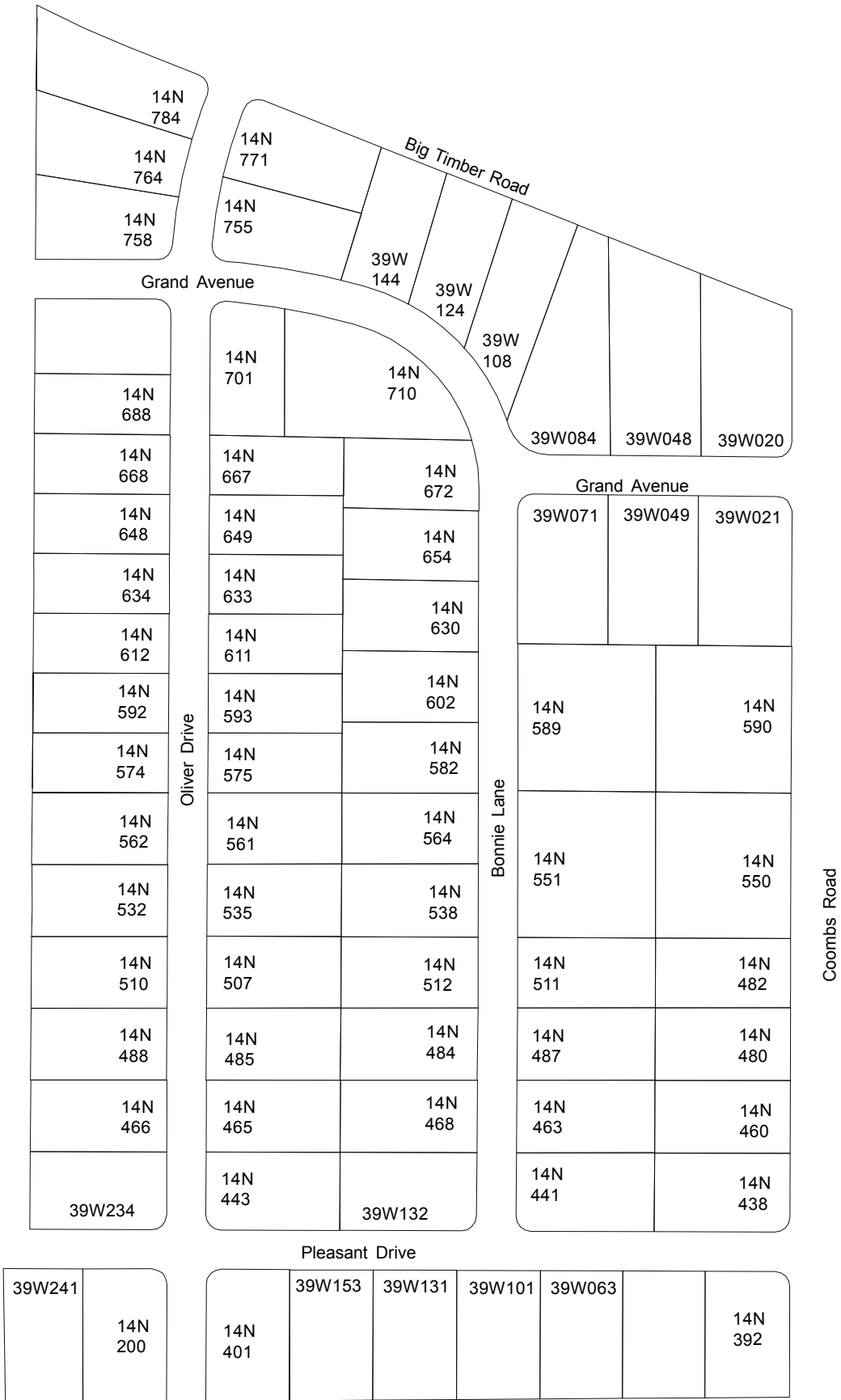
# District: 5-1



▲ **5-2: Castle Knoll**

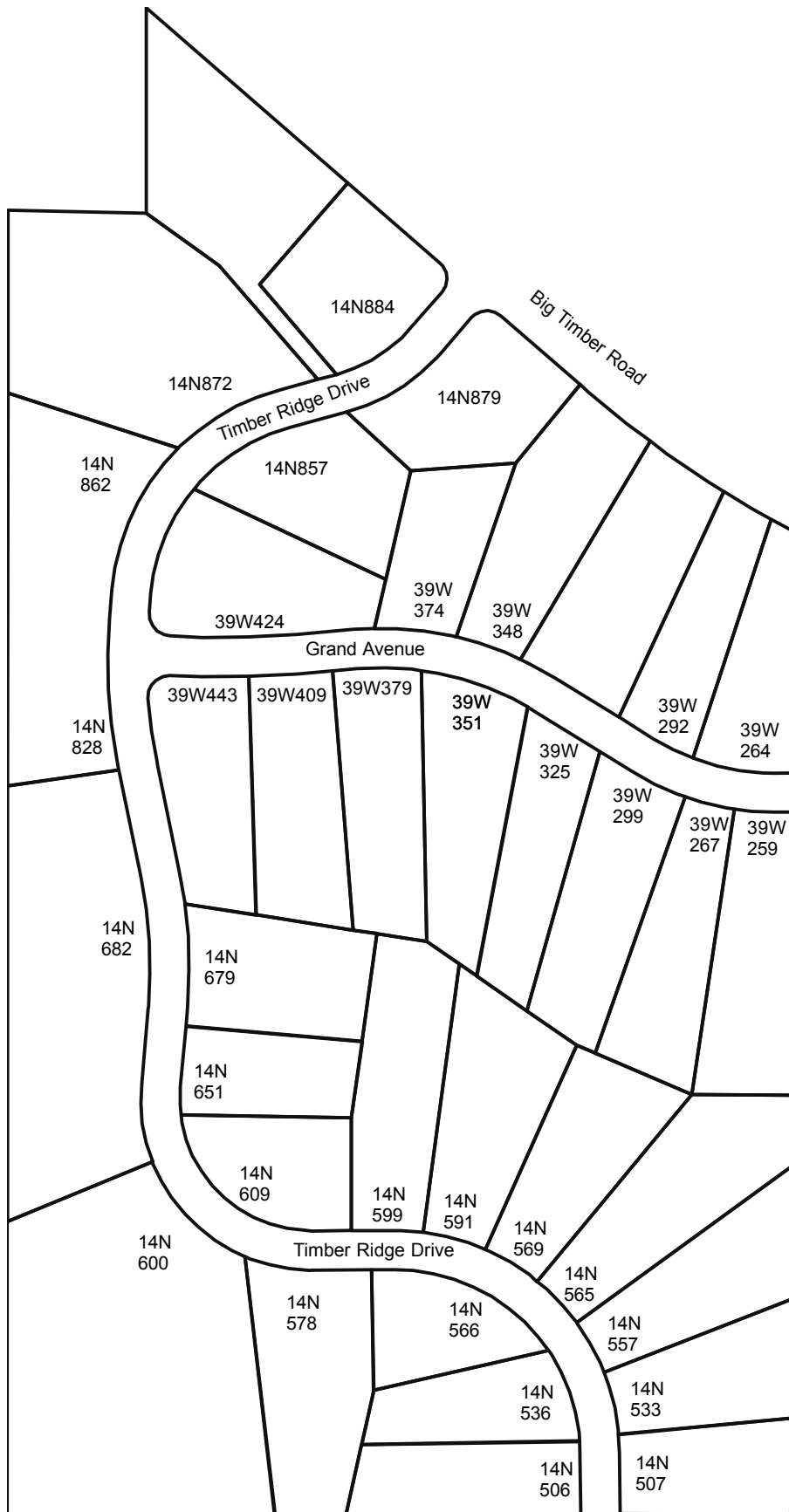


**5-3: Big Timber Acres**





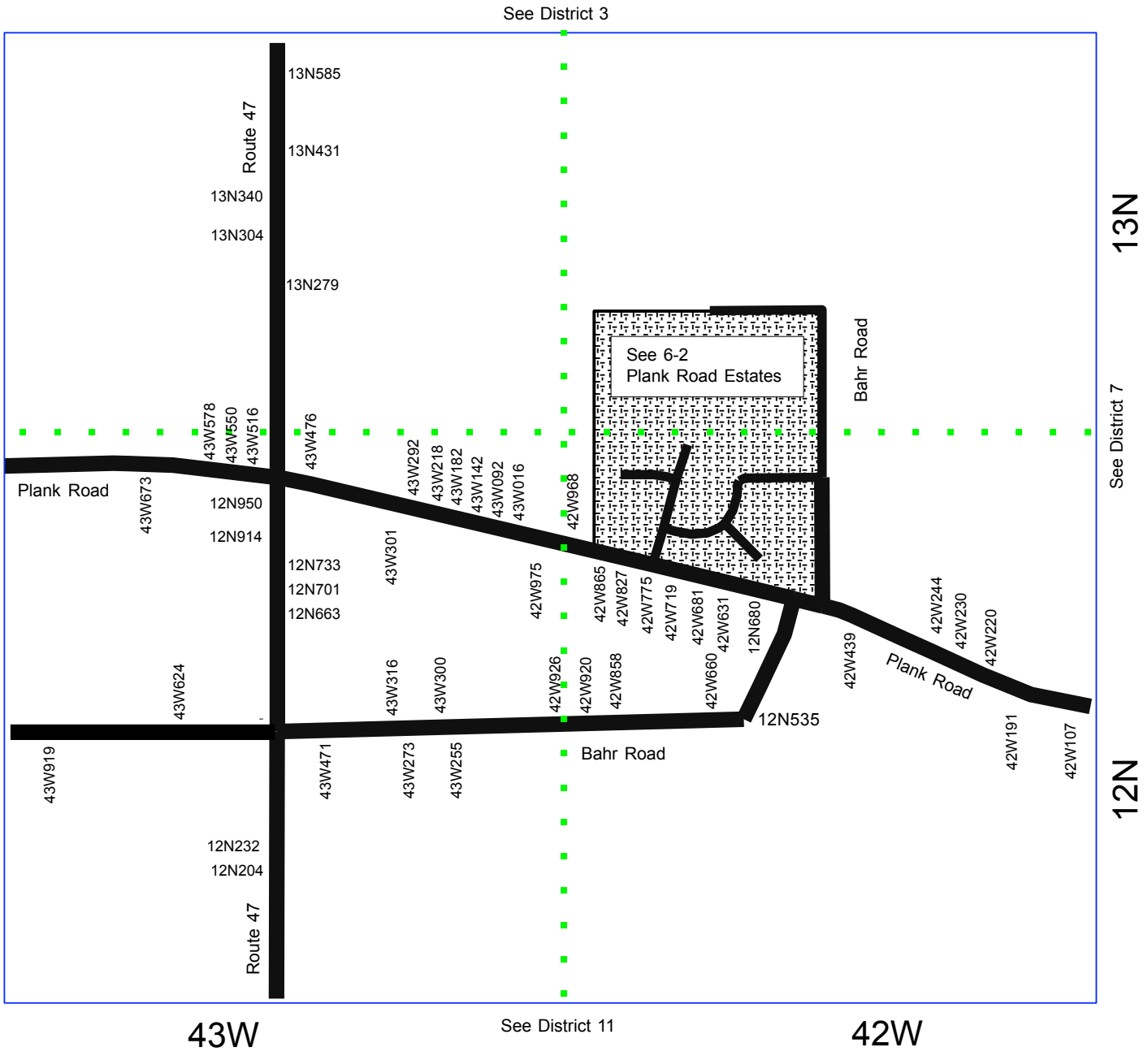
### 5-4: Timber Ridge



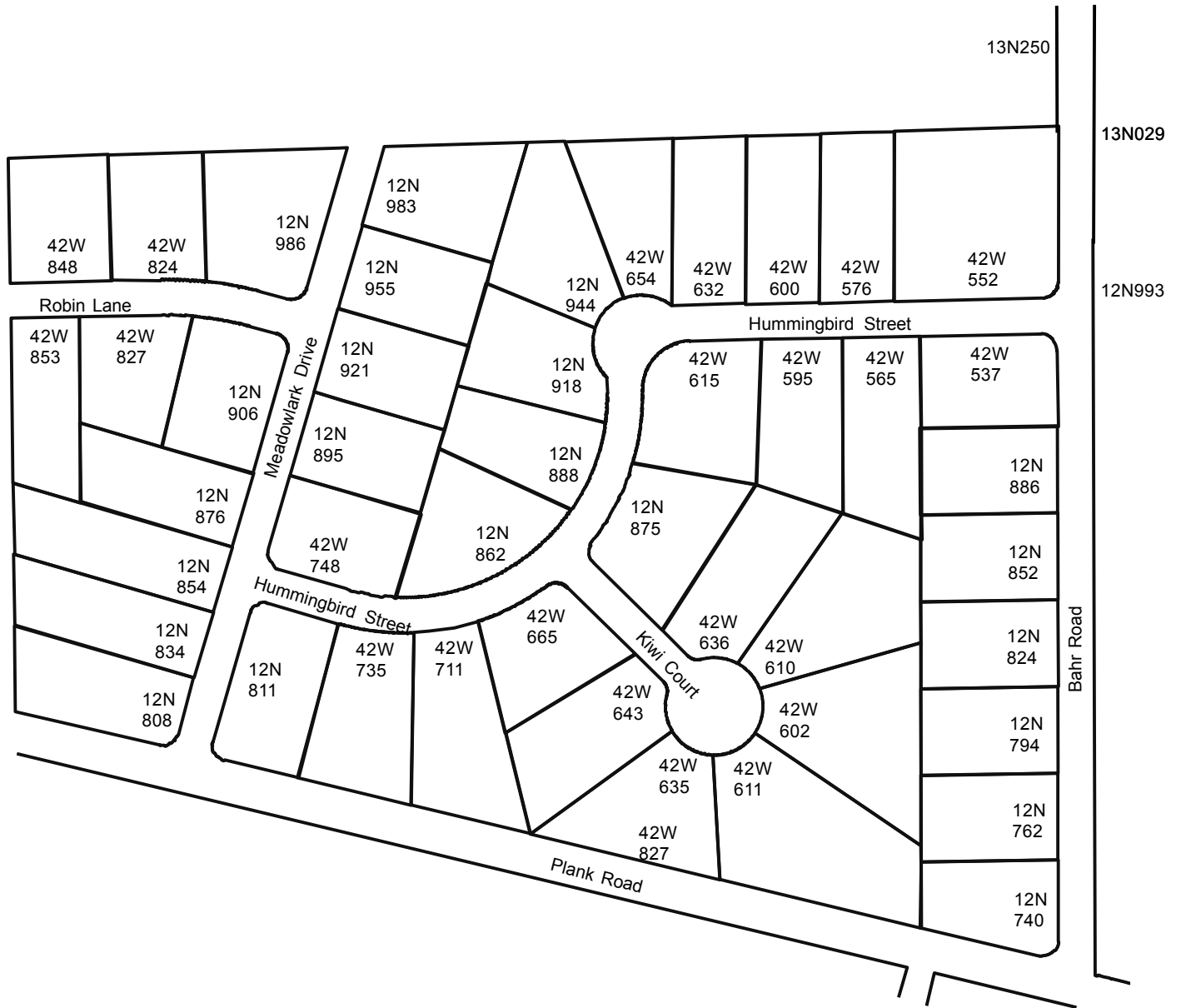




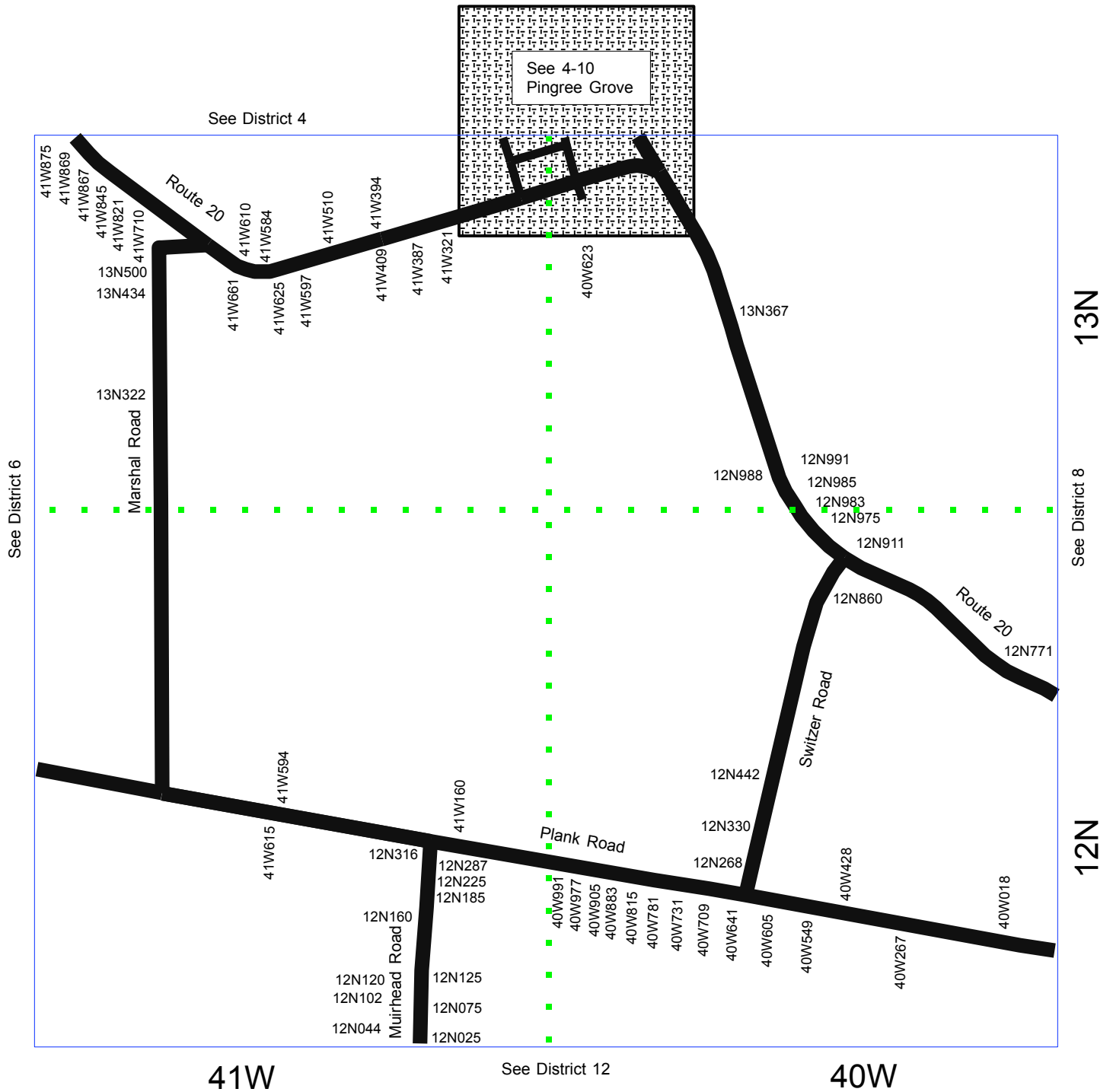
# District: 6-1



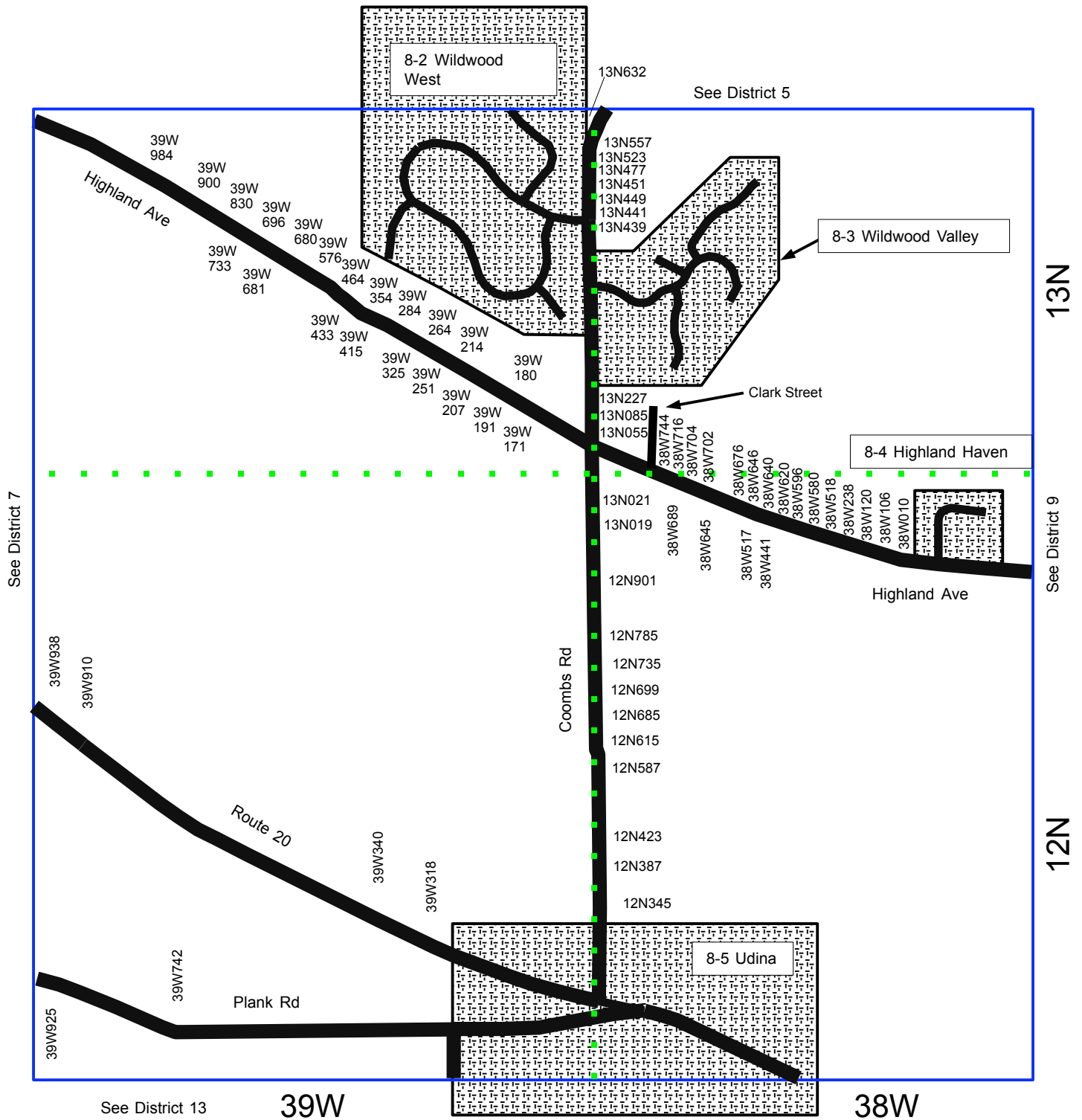
▲ 6-2: Plank Road Estates



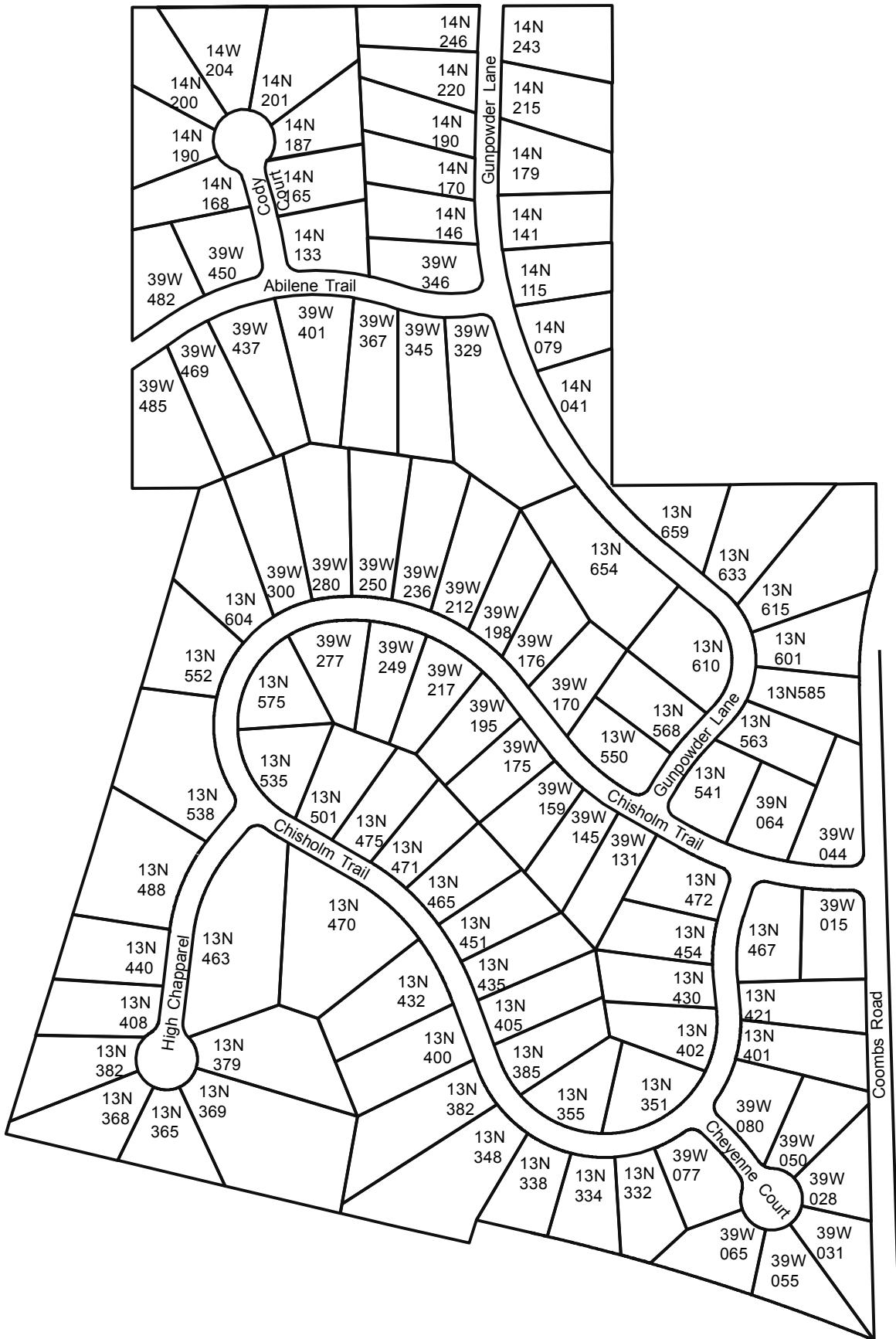
# District: 7-1



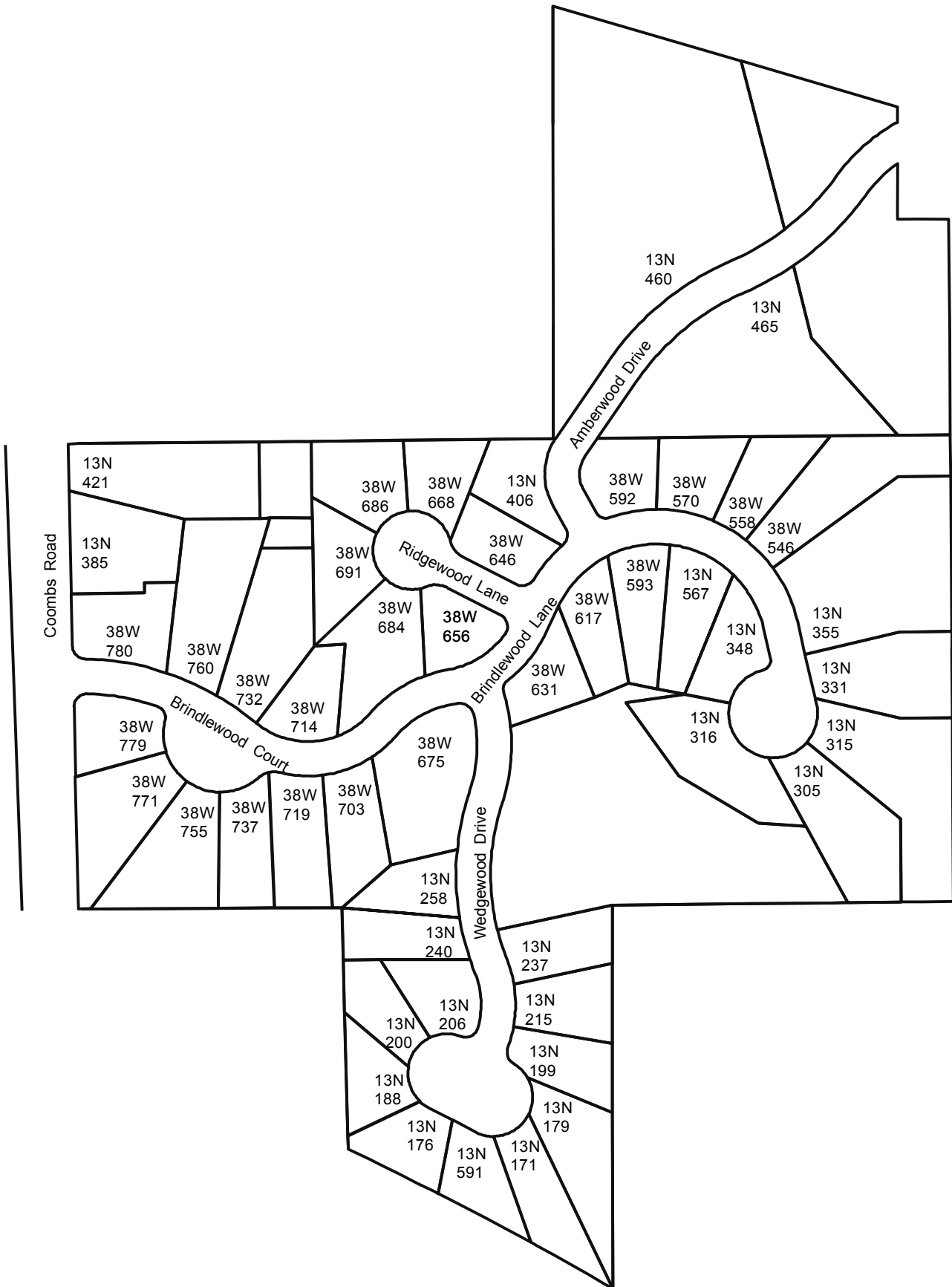
# District: 8-1



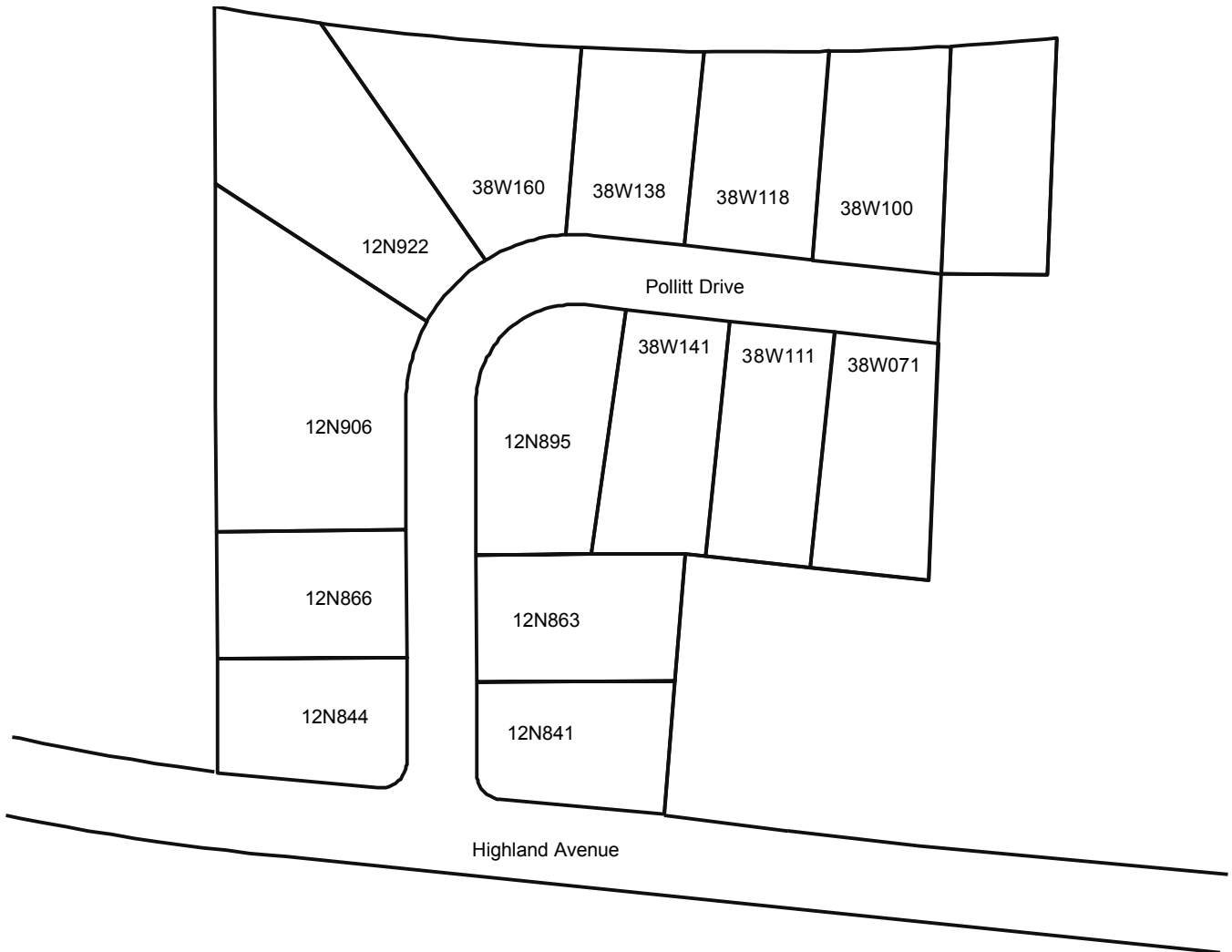
8-2: Wildwood West



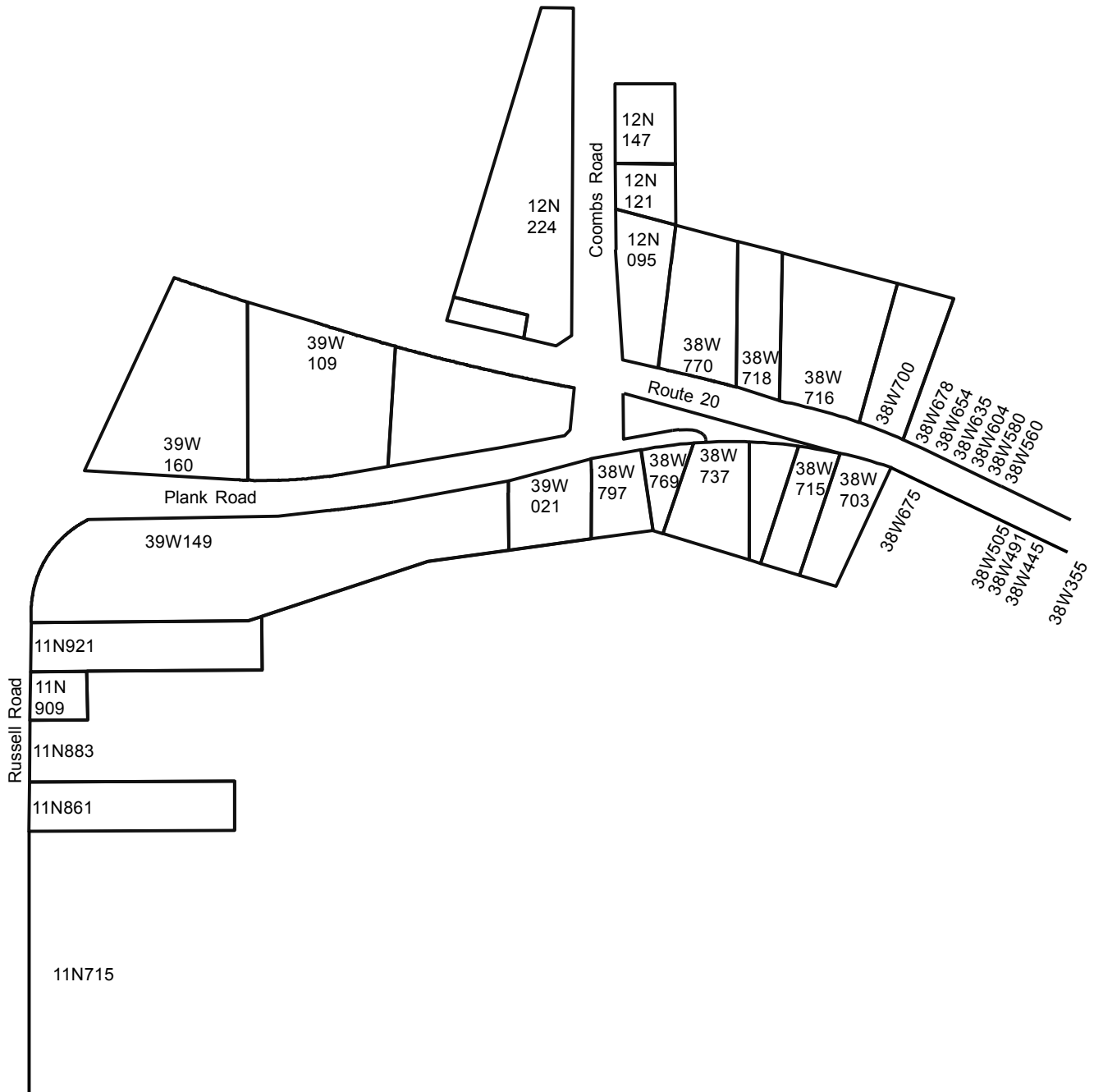
▲ 8-3: Wildwood Valley



**8-4: Highland Haven**

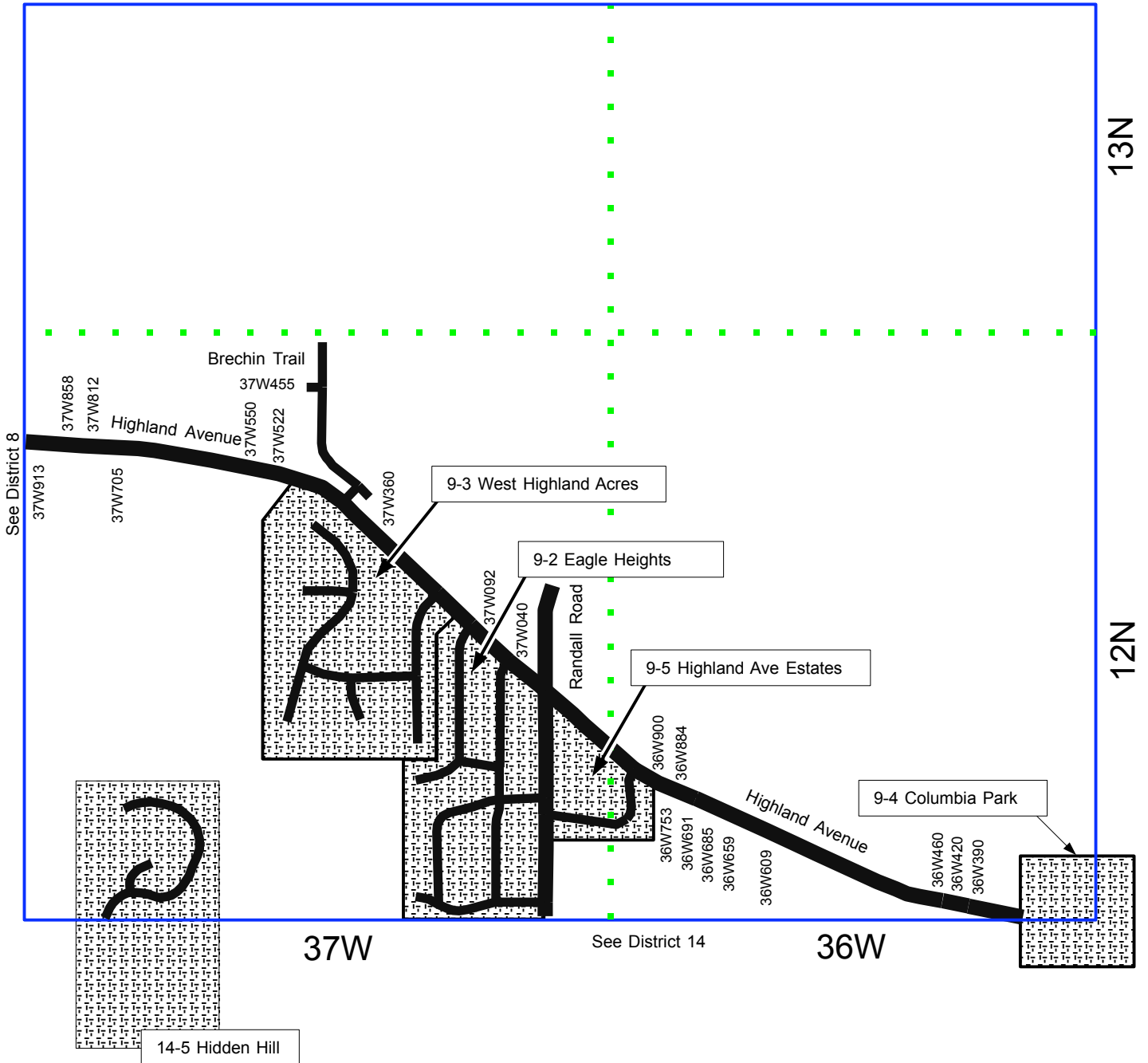


8-5: Udina

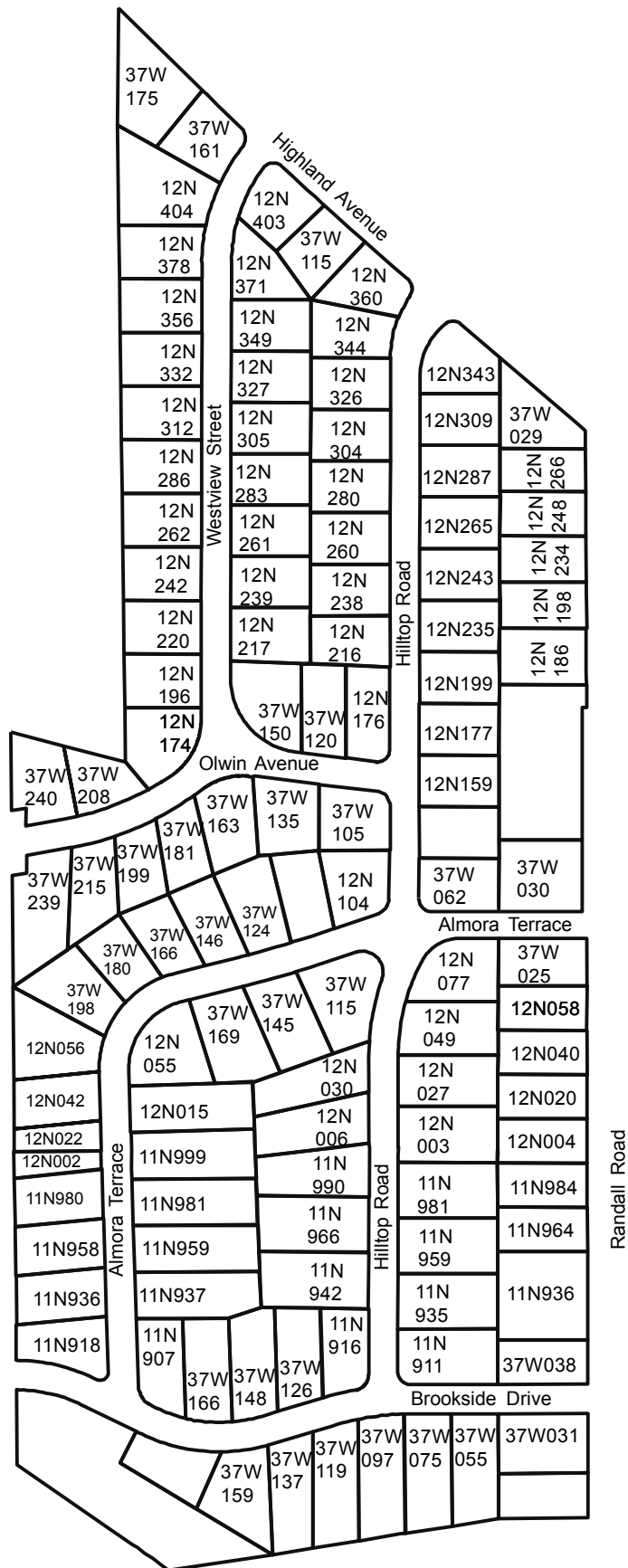




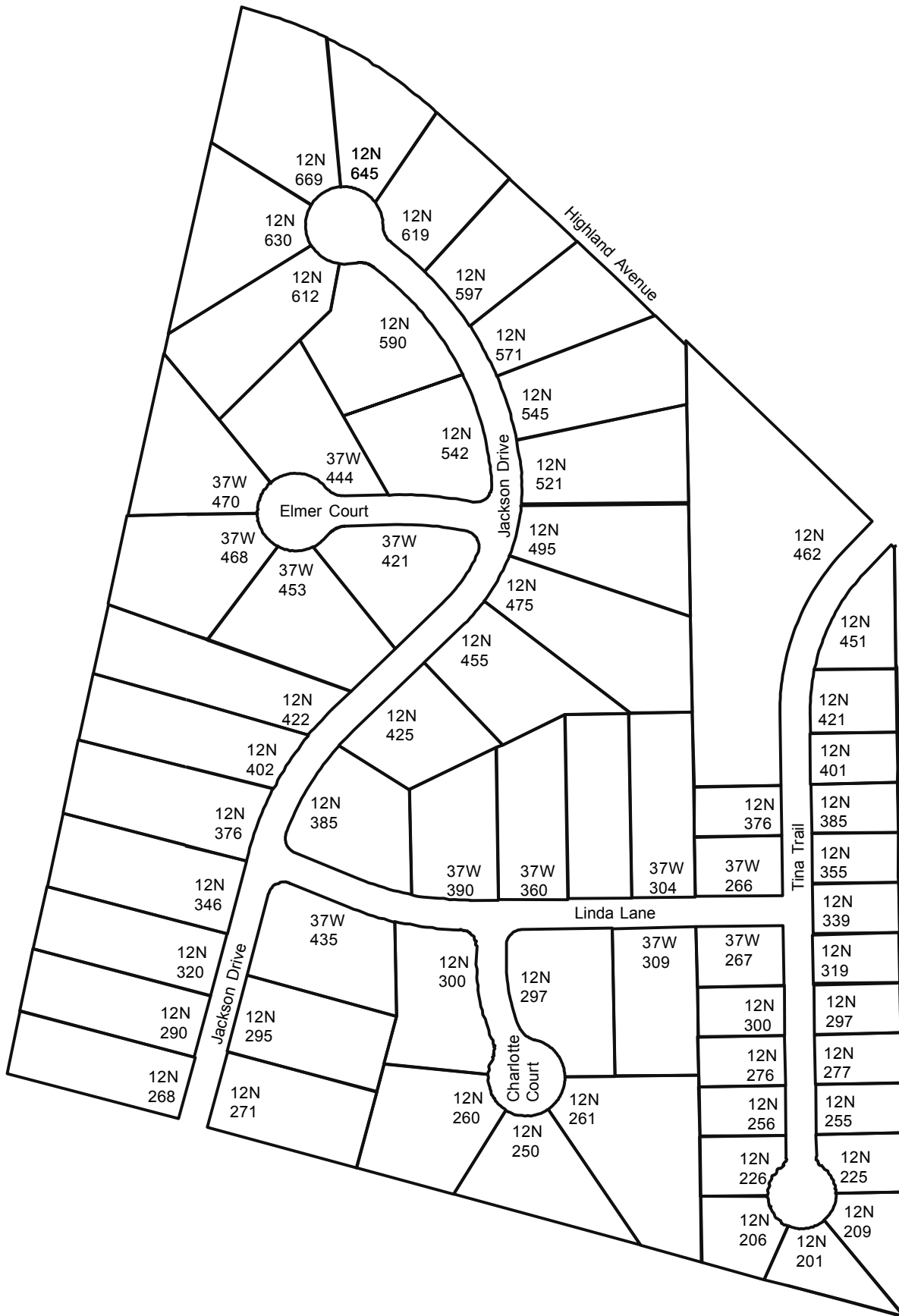
# District: 9-1



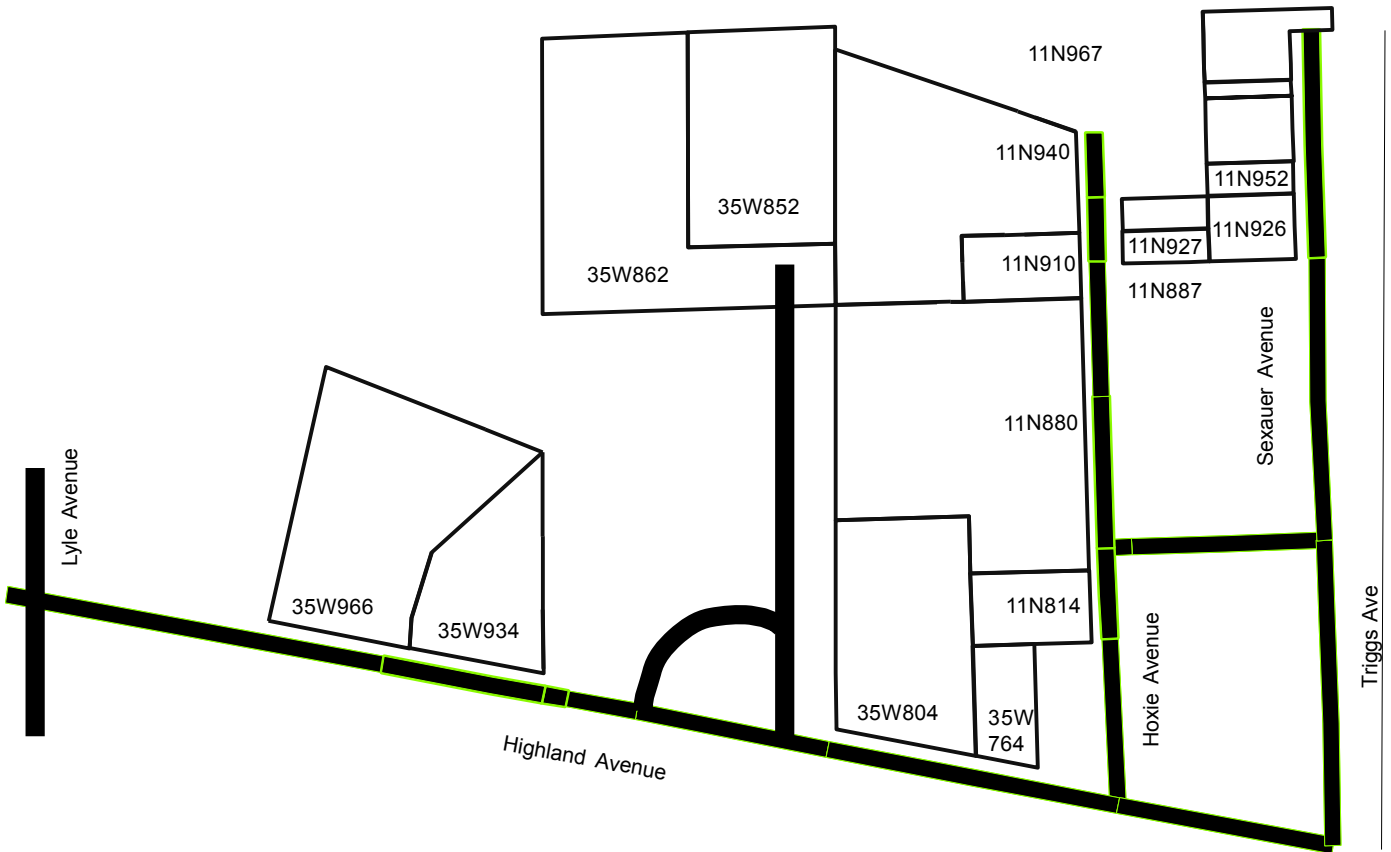
9-2: Eagle Heights



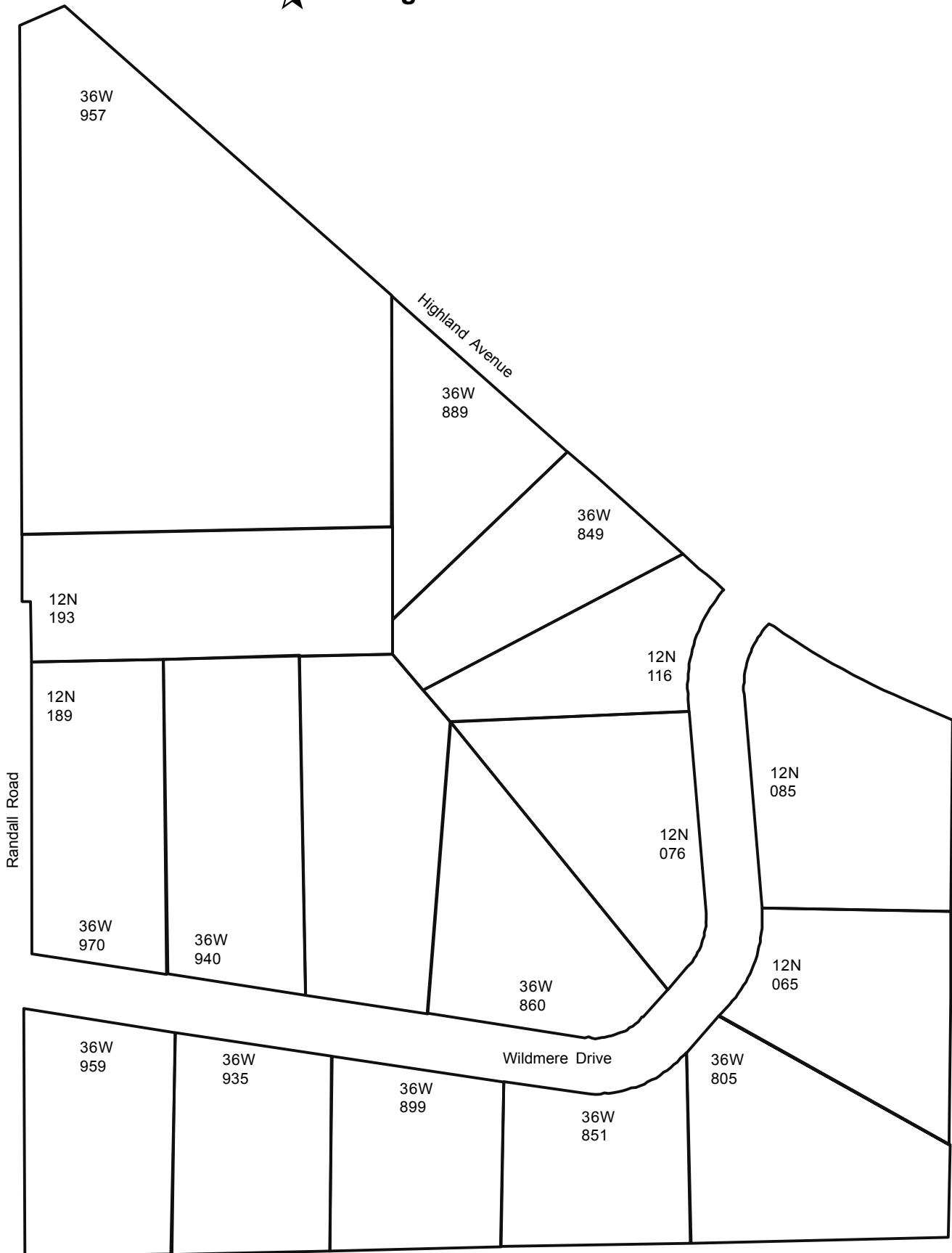
9-3: West Highland Acres



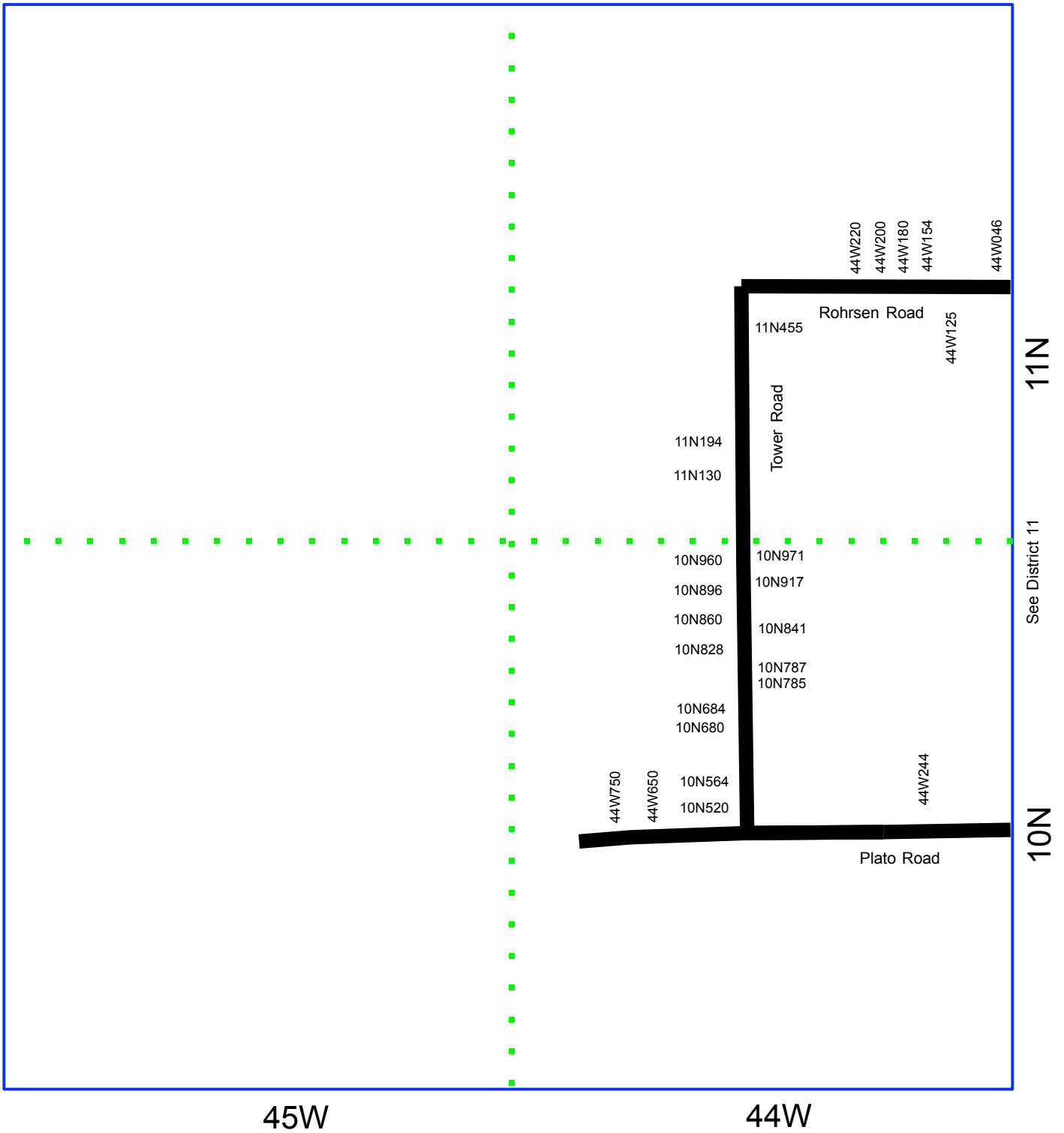
▲ 9-4: Columbia Park



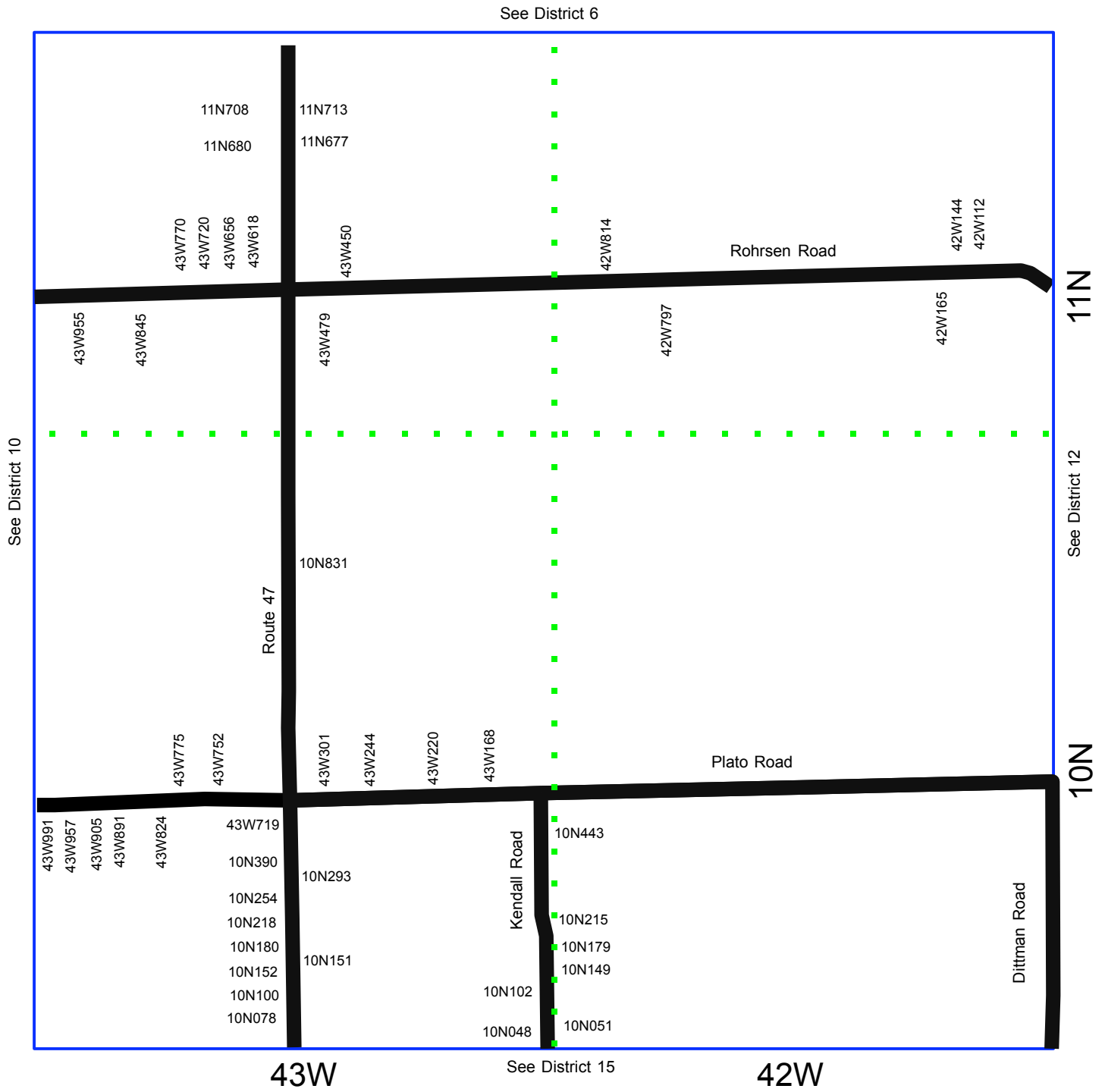
**9-5: Highland Ave Estates**



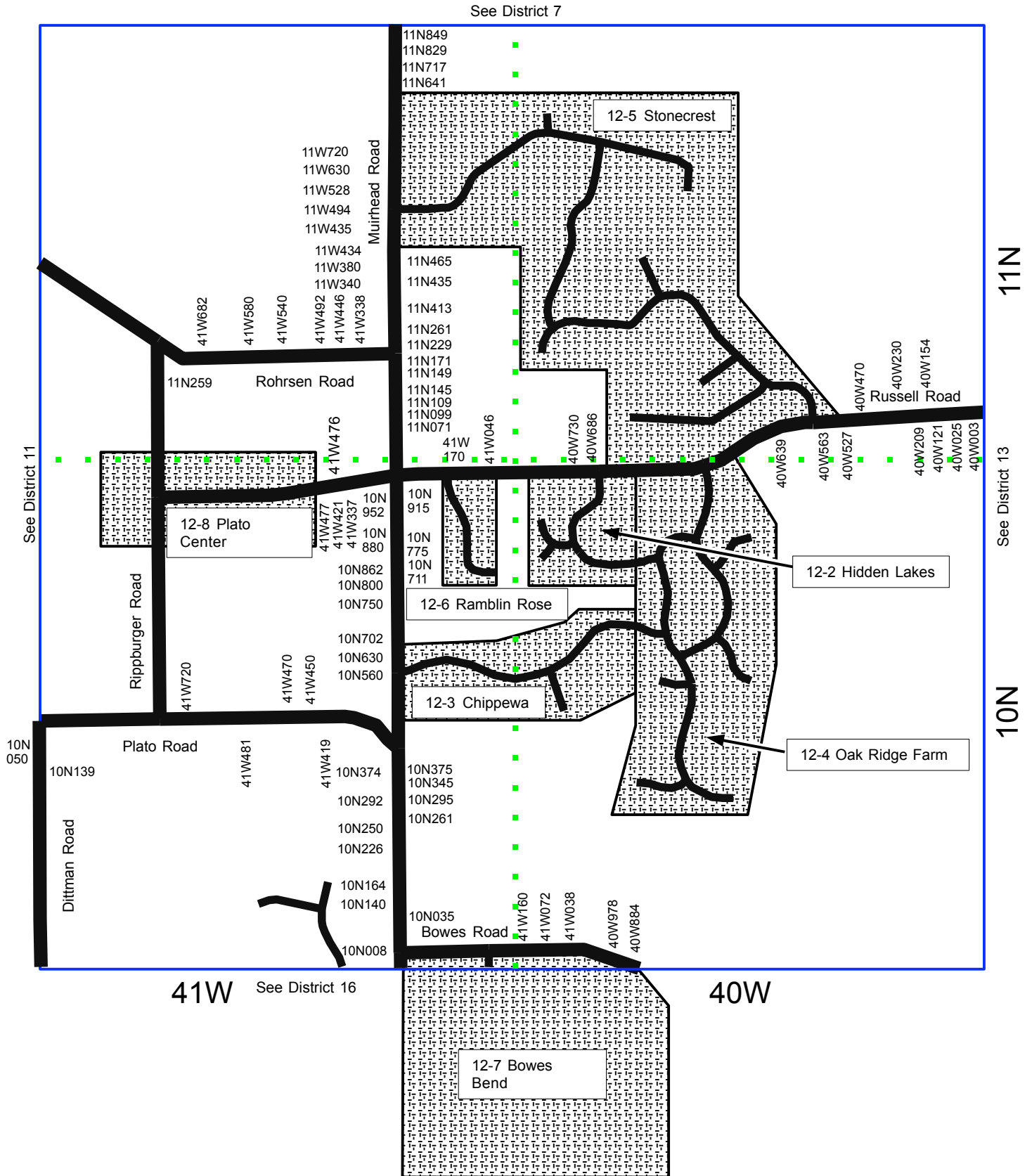
▲ District: 10-1



▲ District: 11-1

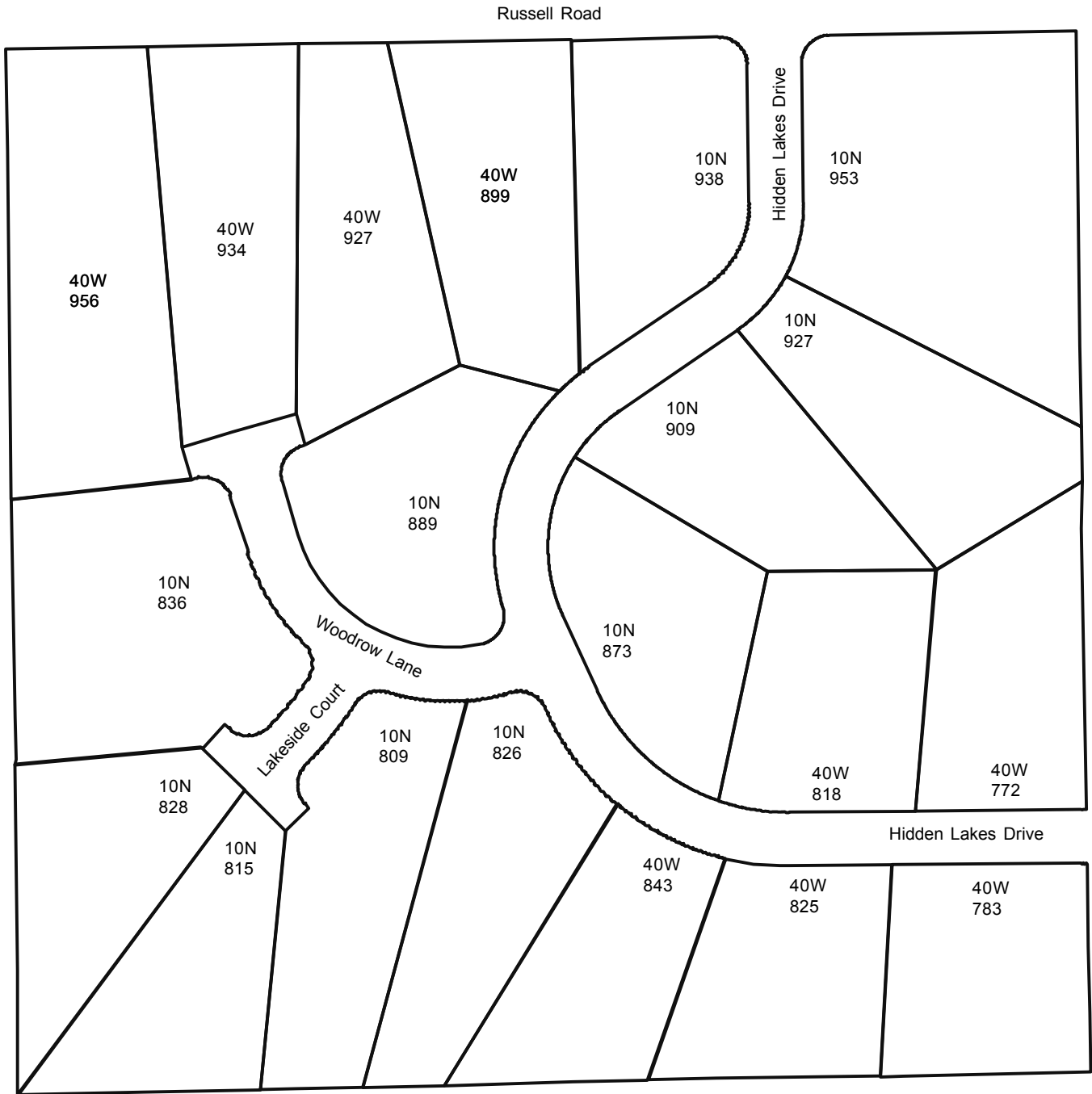


# District: 12-1

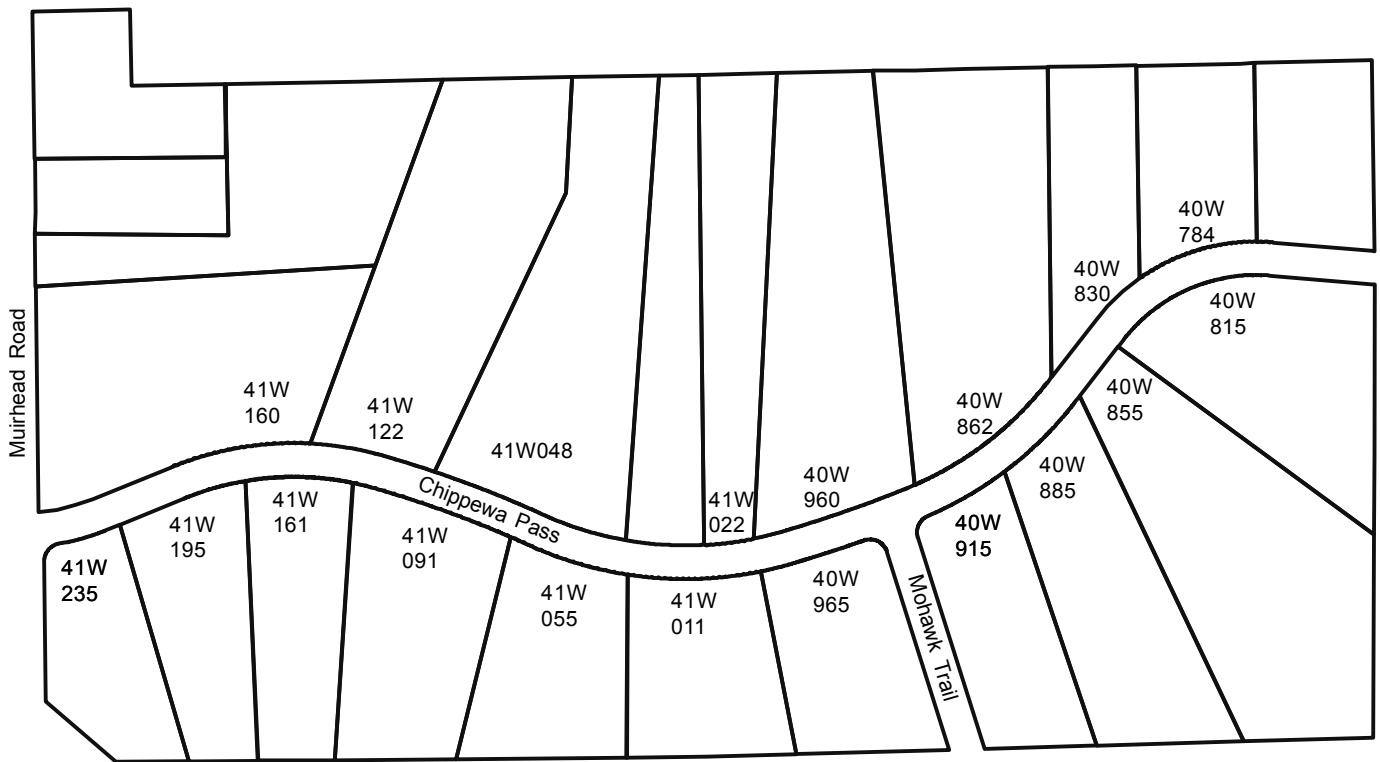




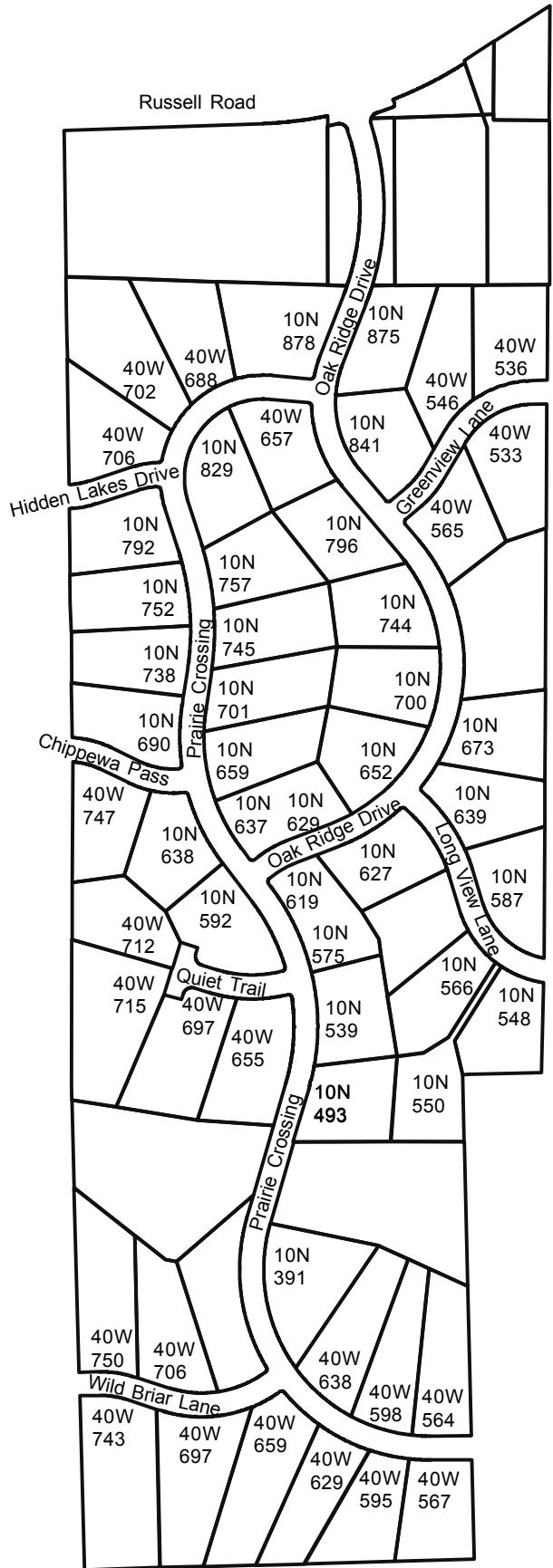
▲ 12-2: Hidden Lakes



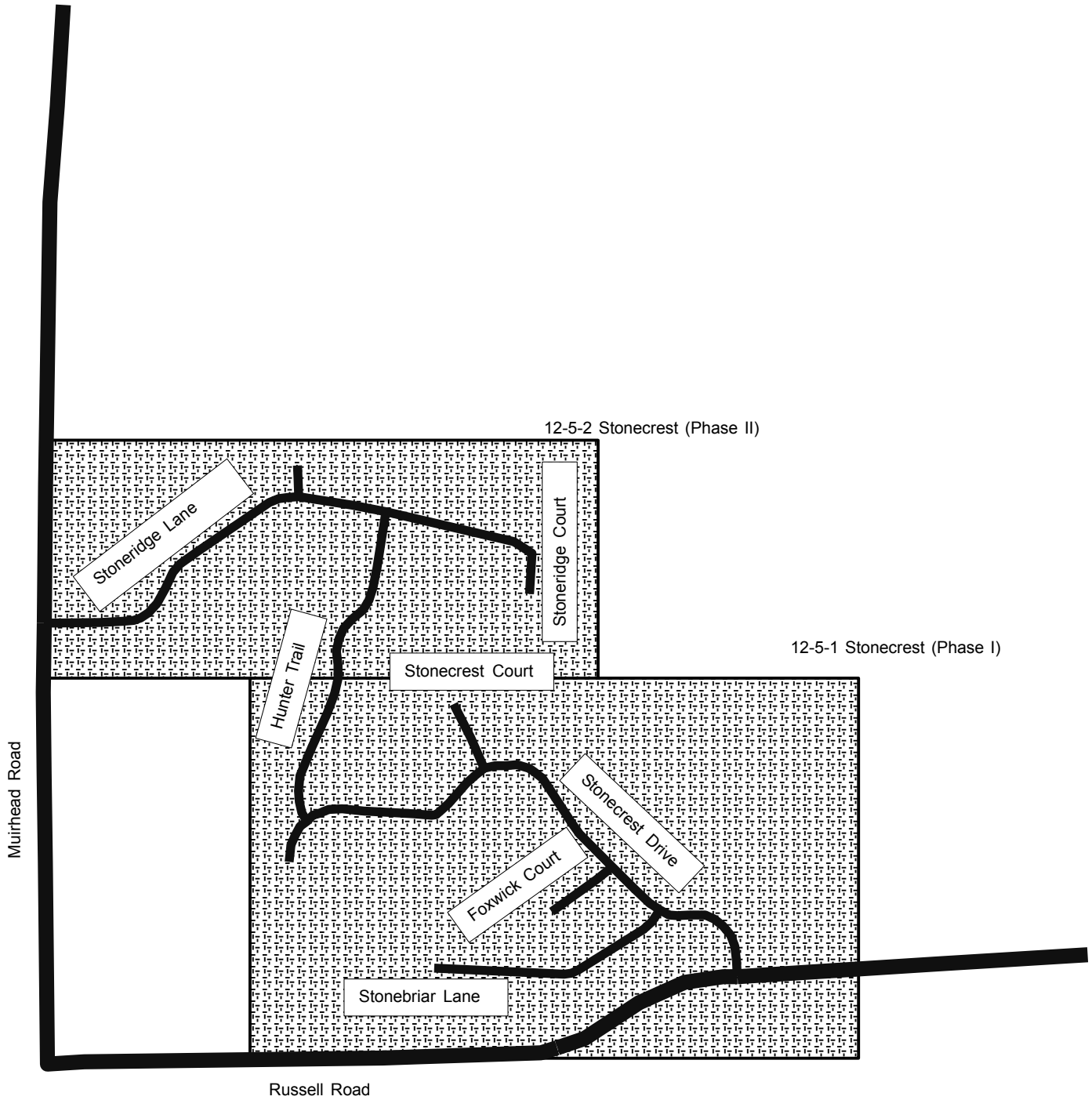
▲ 12-3: Chippewa



▲ 12-4: Oak Ridge Farm

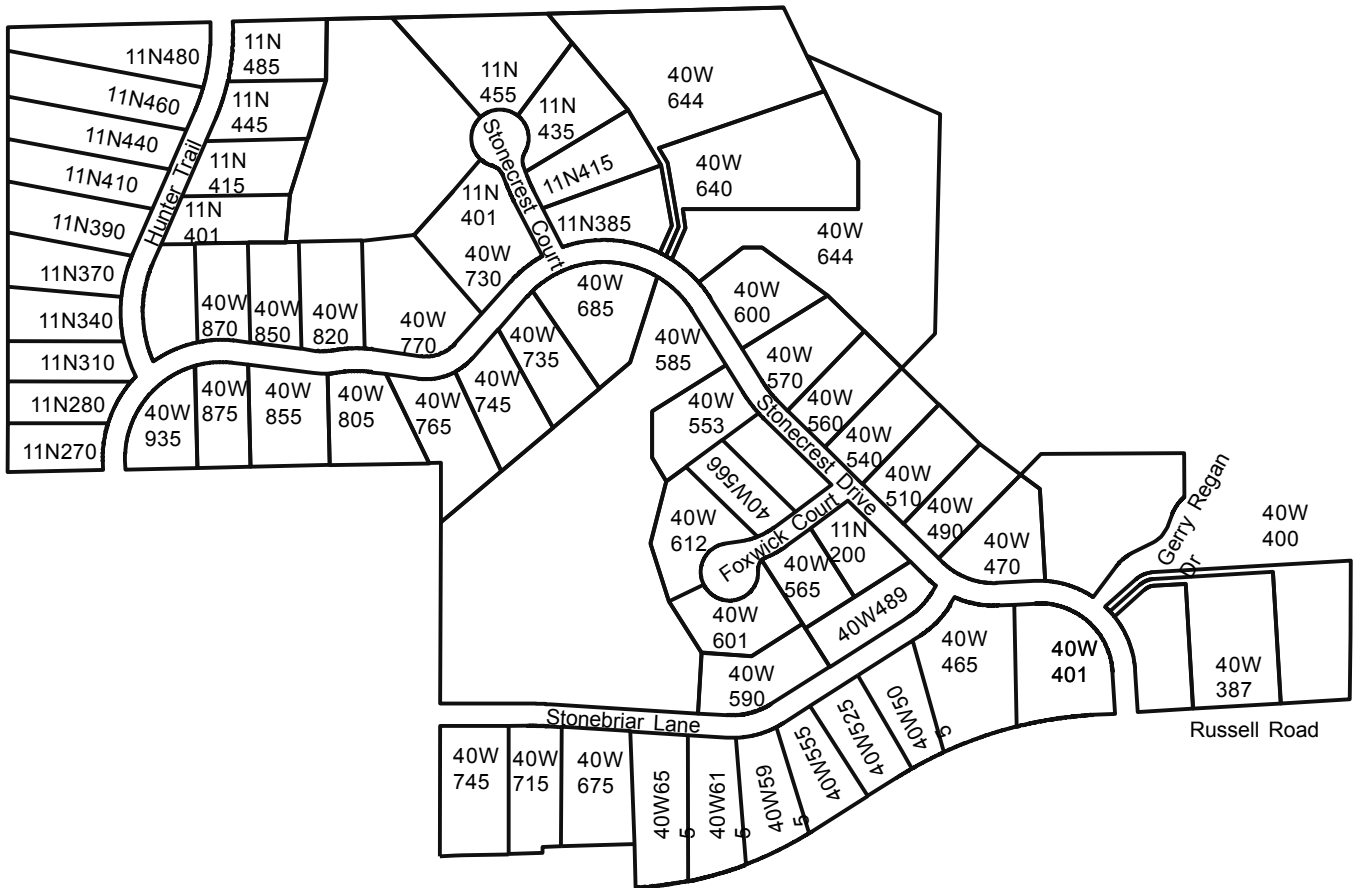


▲ 12-5: Stonecrest

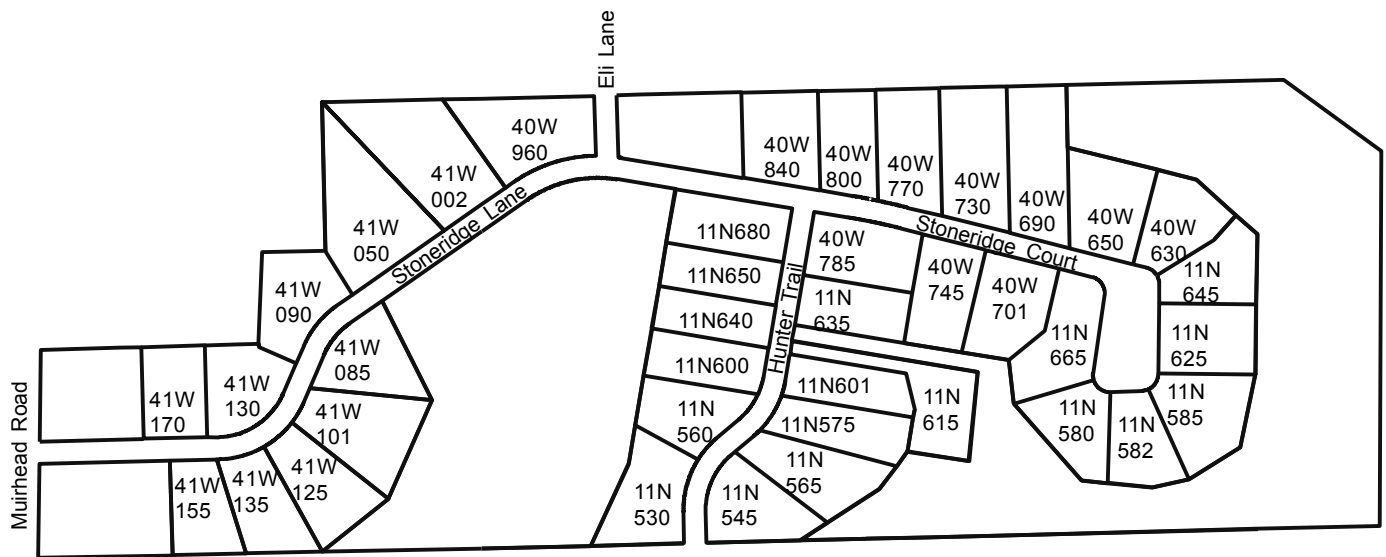


▲ 12-5-1: Stonecrest (Phase 1)

See 12-5-2 Stonecrest Phase II

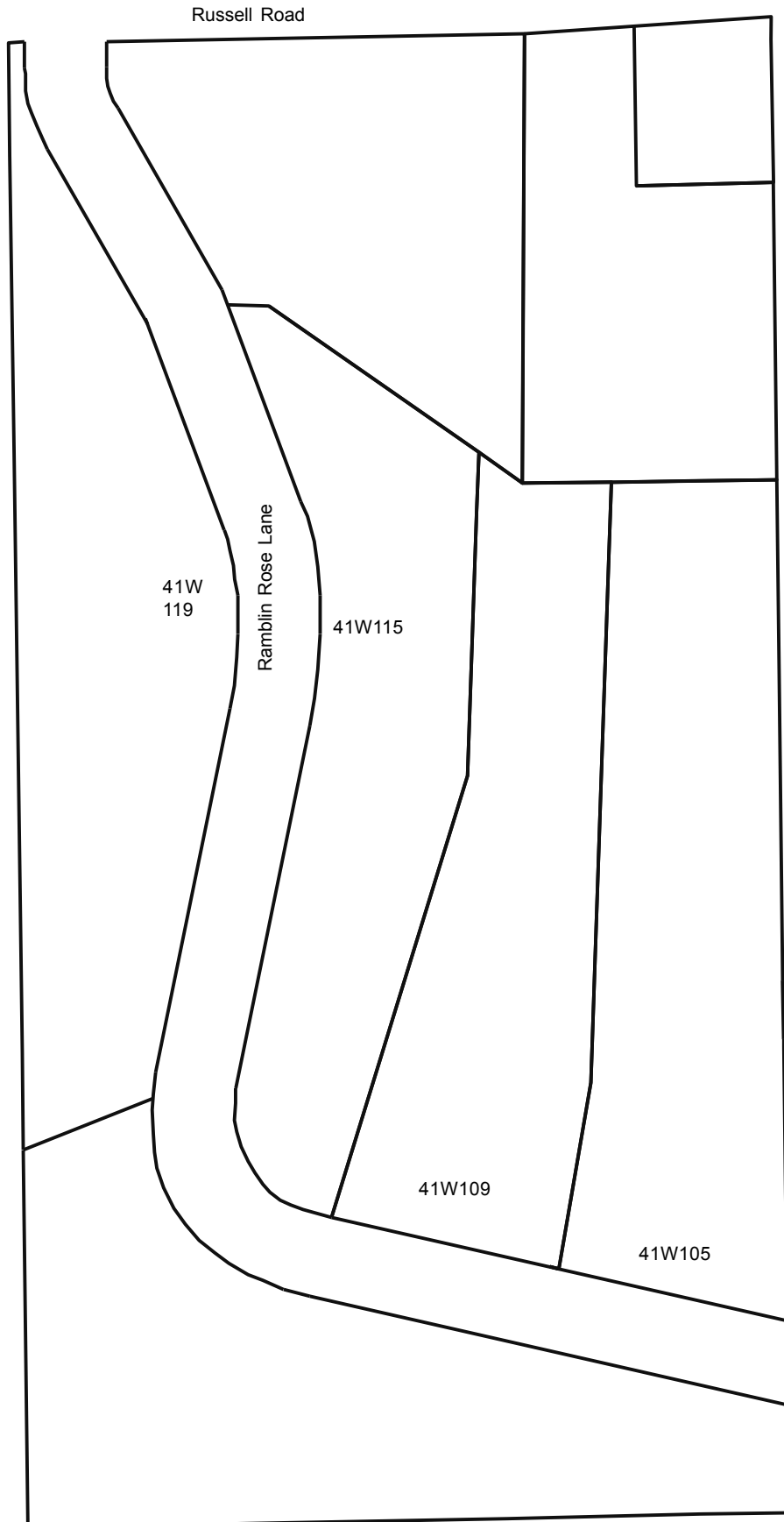


▲ 12-5-2: Stonecrest (Phase 2)

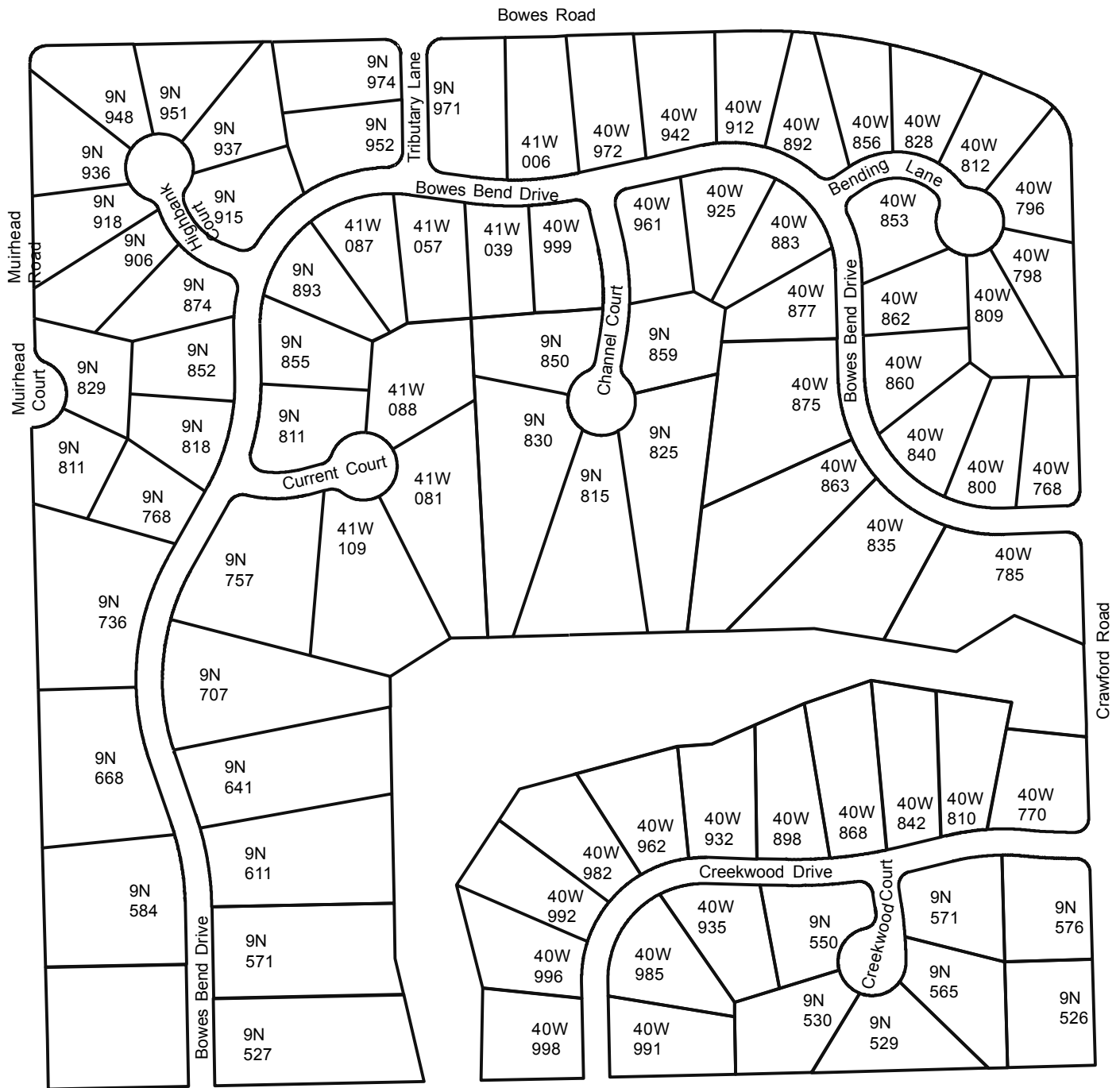


See 12-5-1 Stonecrest Phase I

▲ 12-6: Ramblin Rose

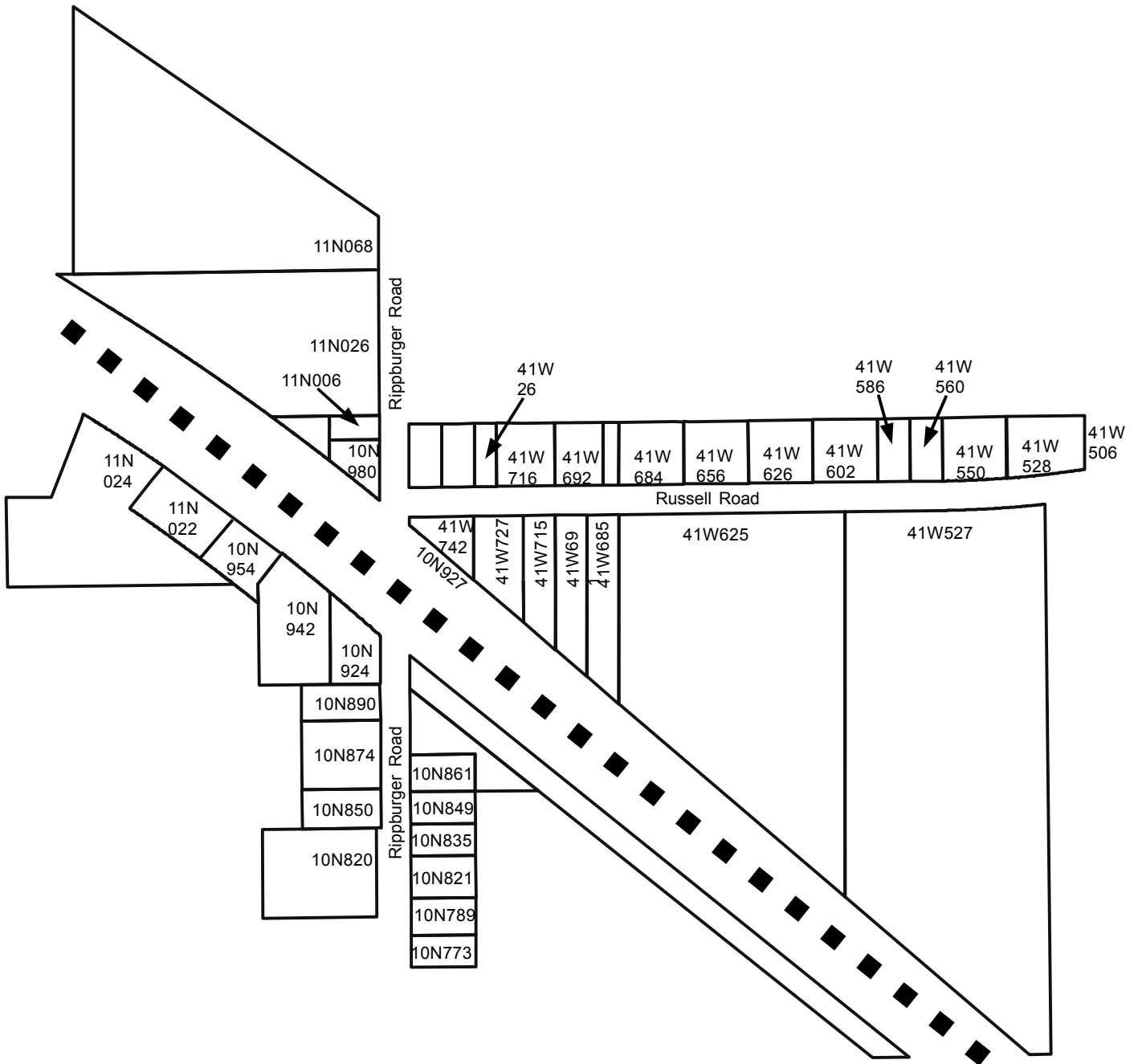


### 12-7: Bowes Bend

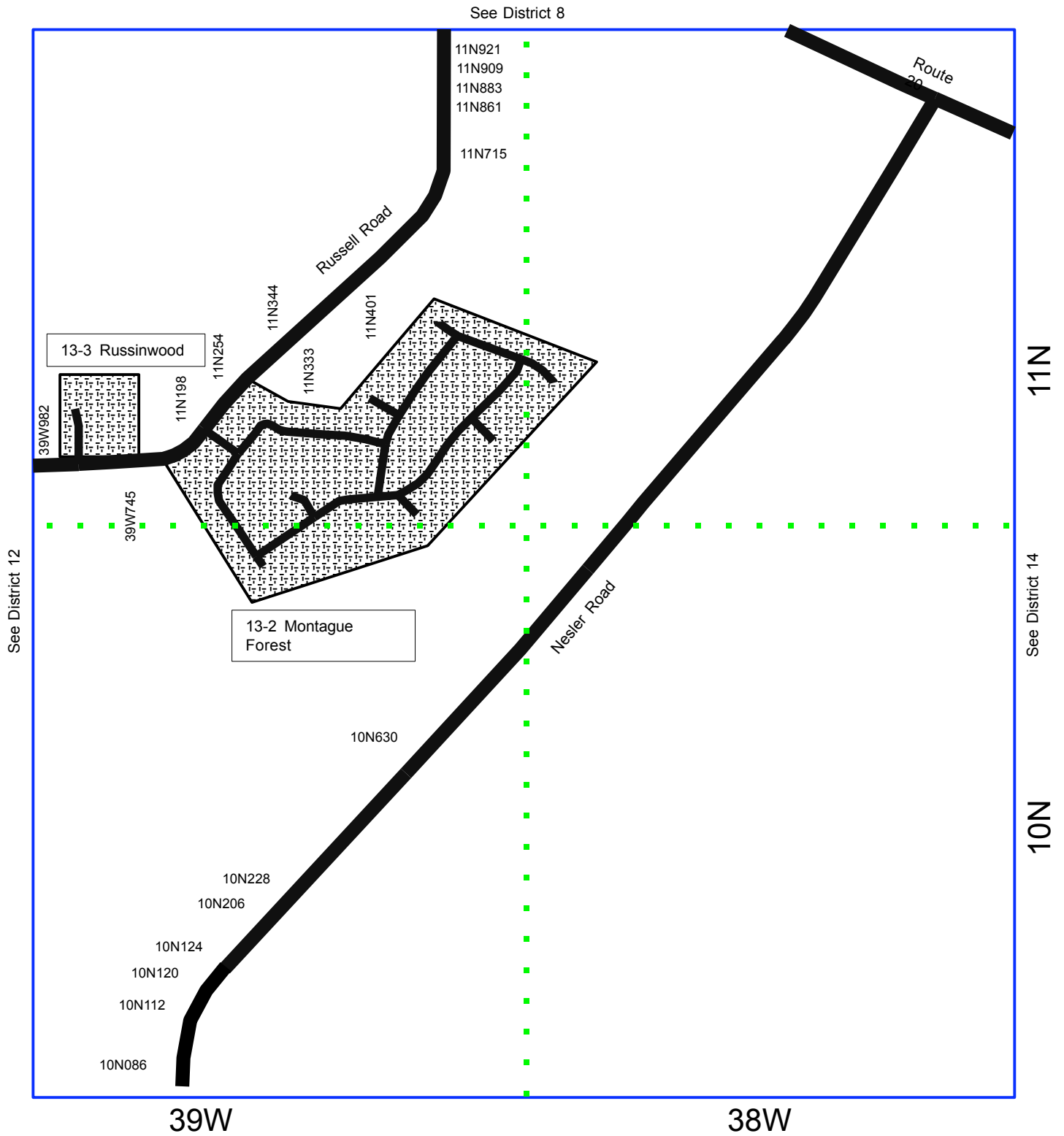




▲ 12-8: Plato Center



▲ District: 13-1

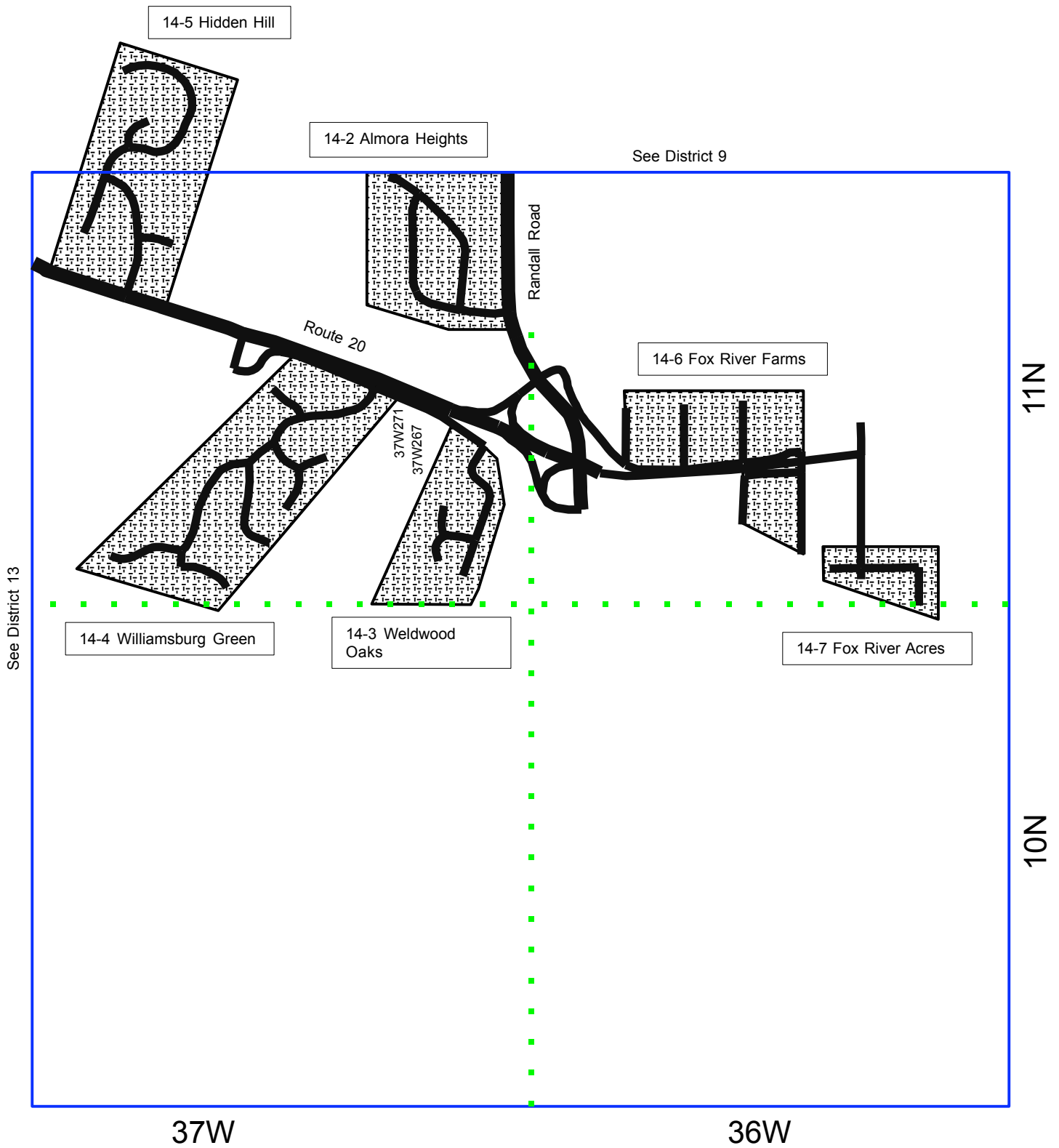




▲ 13-3: Russinwood



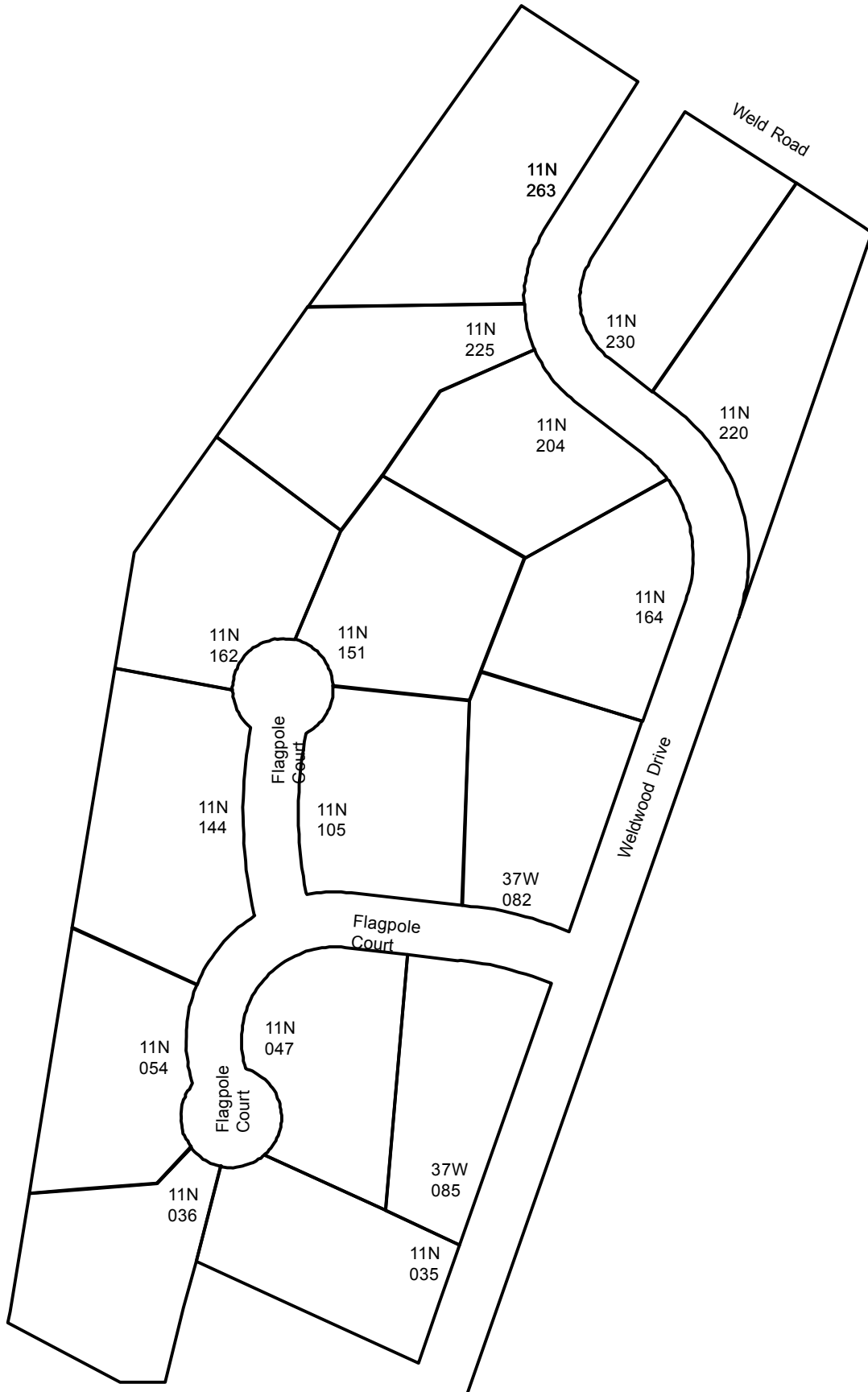
▲ District: 14-1



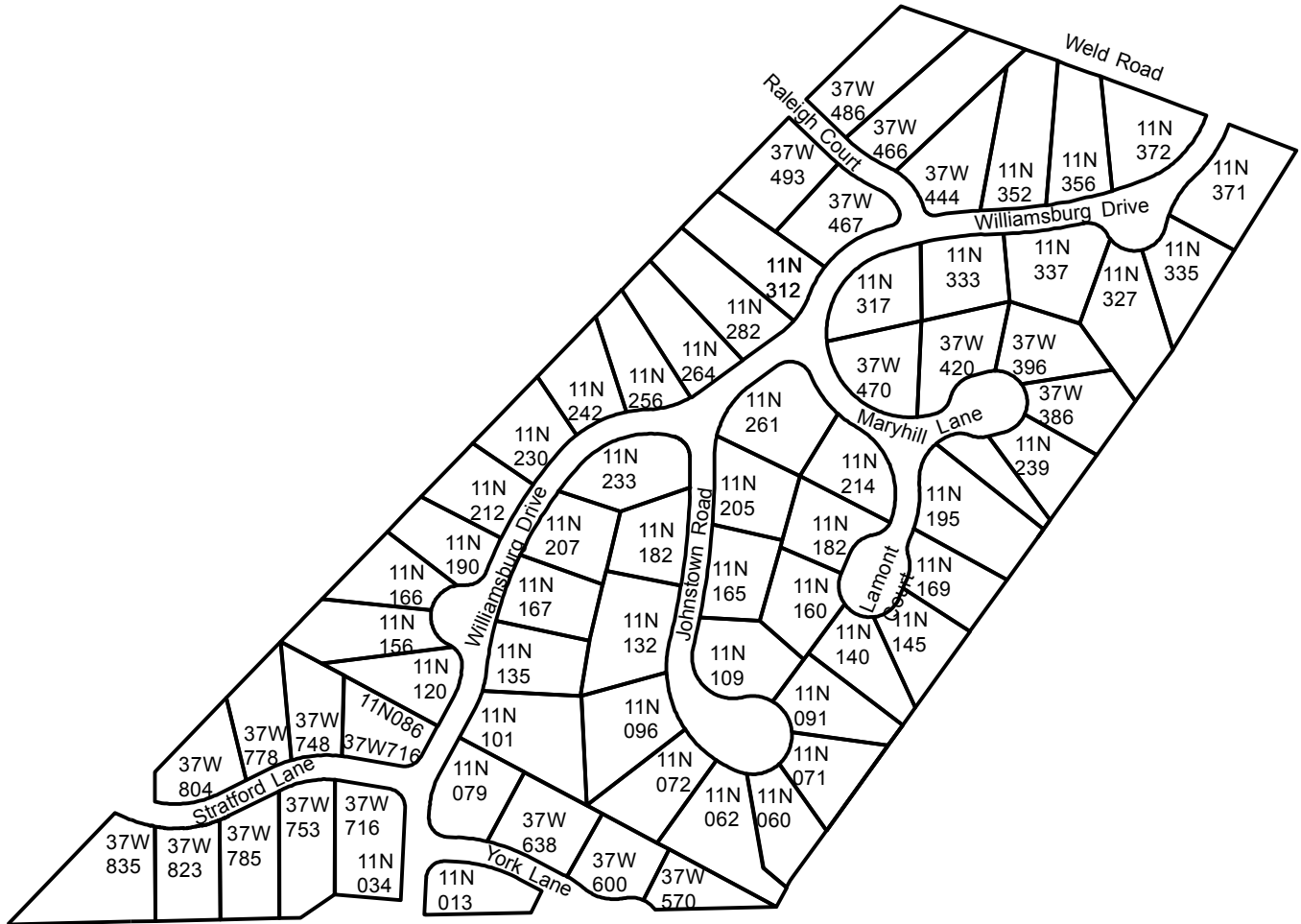
▲ 14-2: Almora Heights



▲ 14-3: Weldwood Oaks

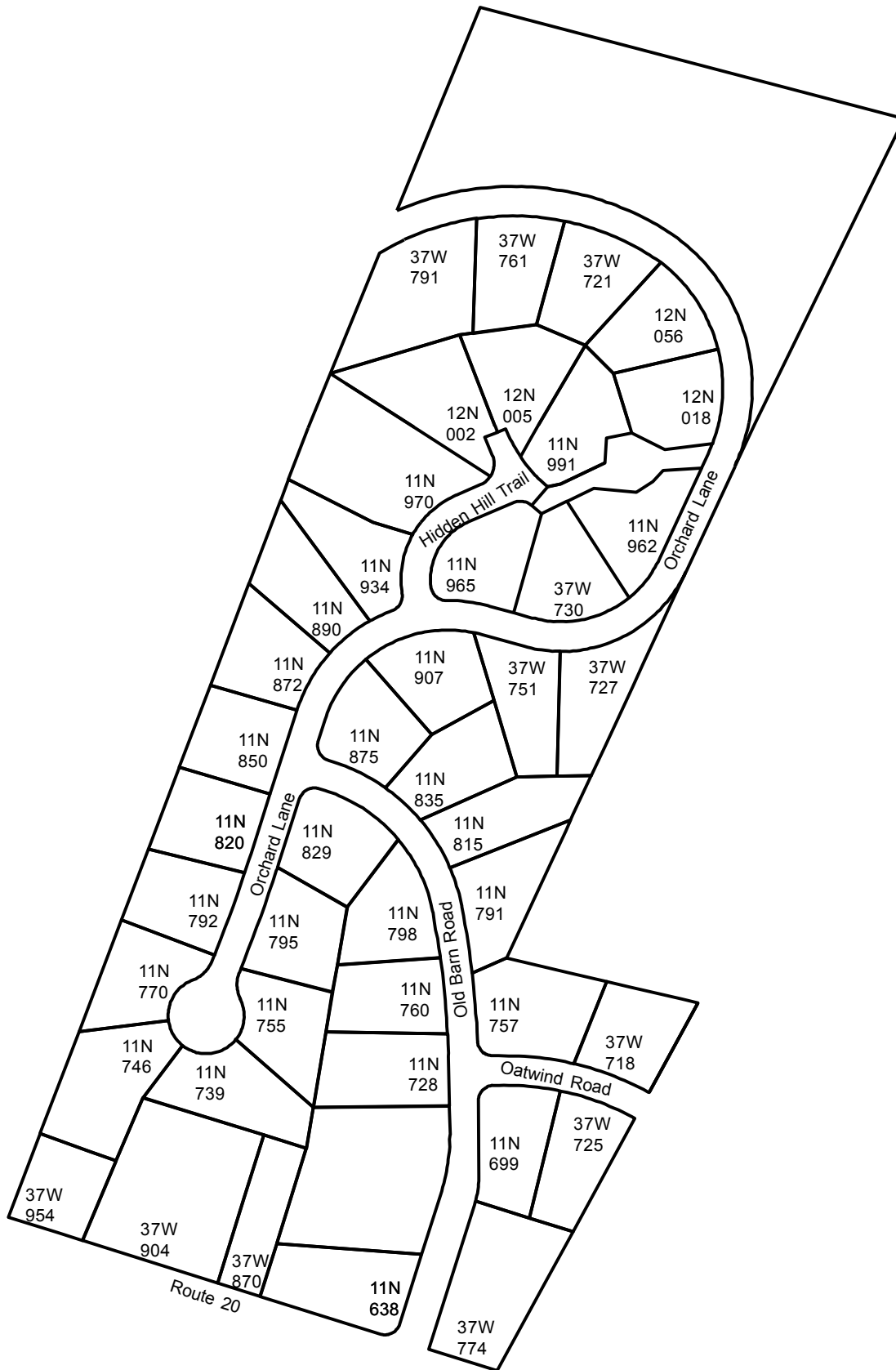


▲ 14-4: Williamsburg Green

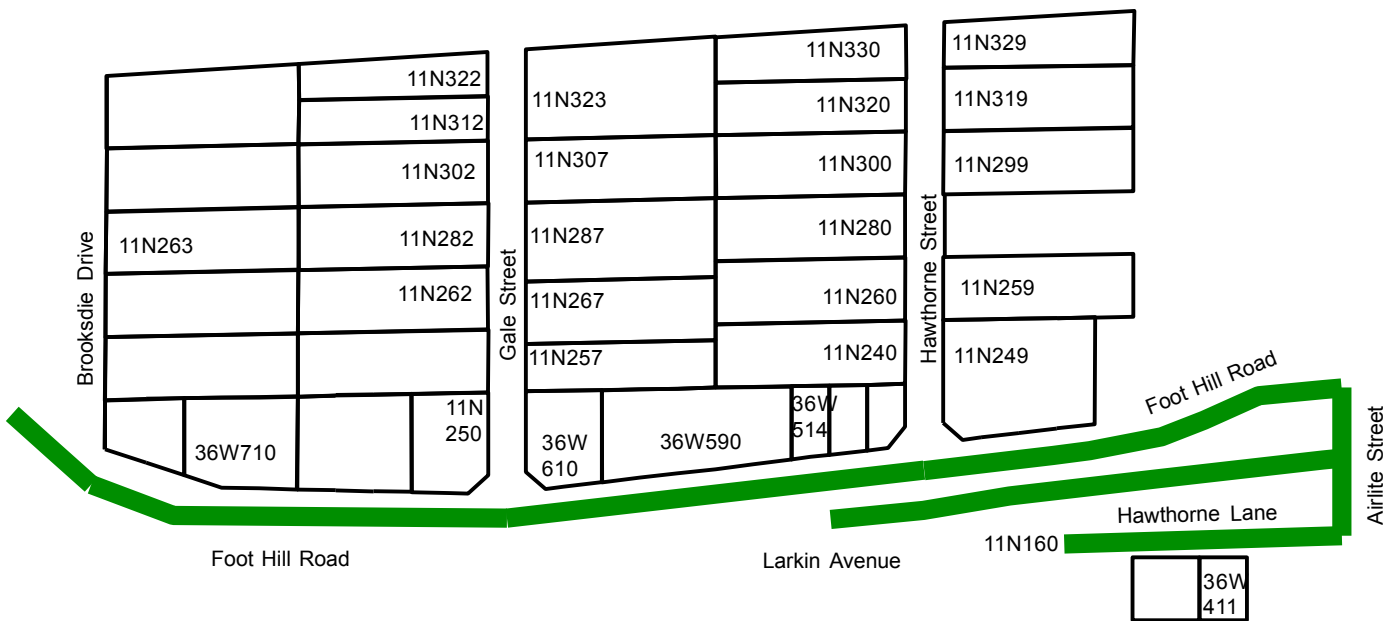




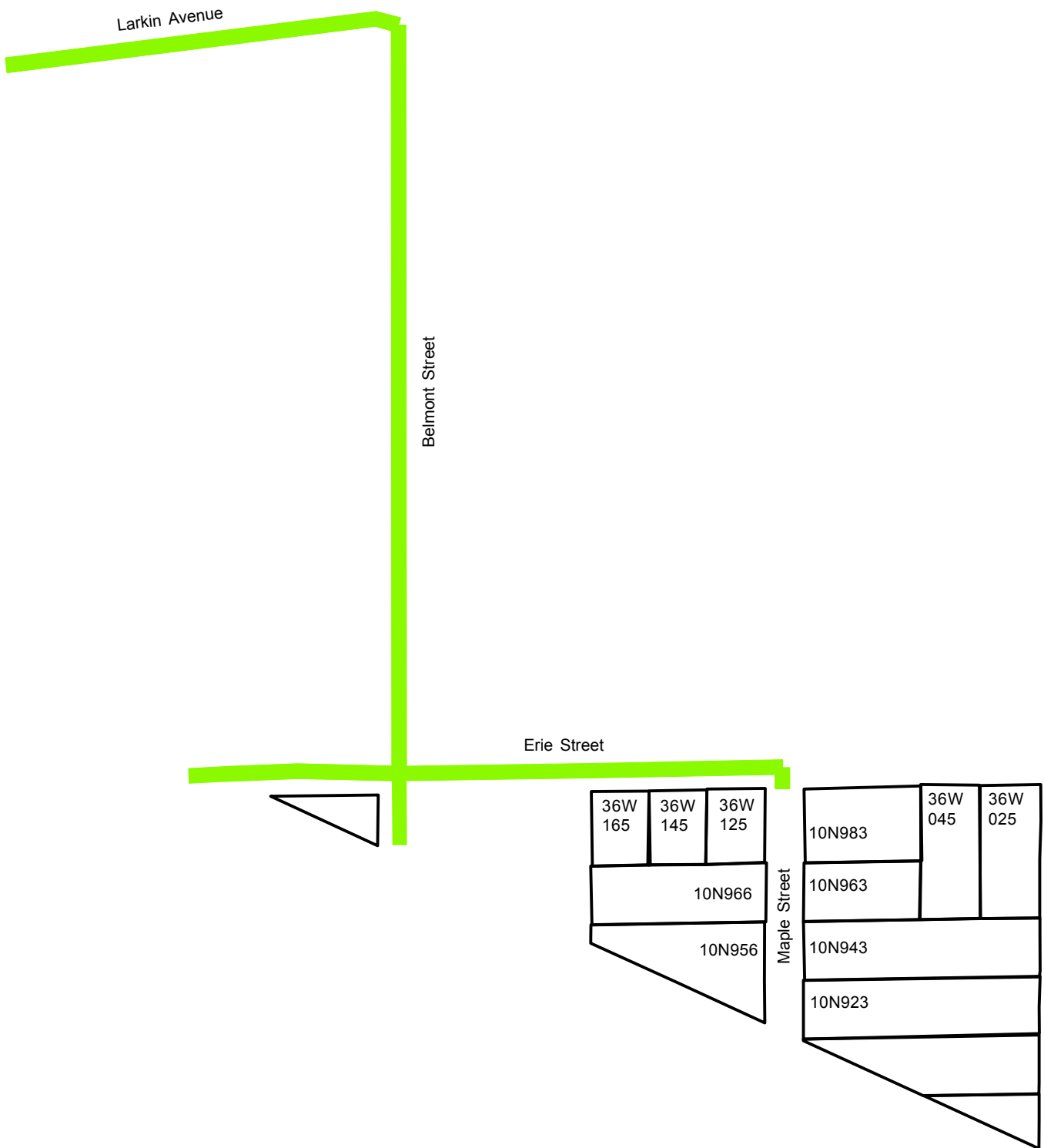
▲ 14-5: Hidden Hill



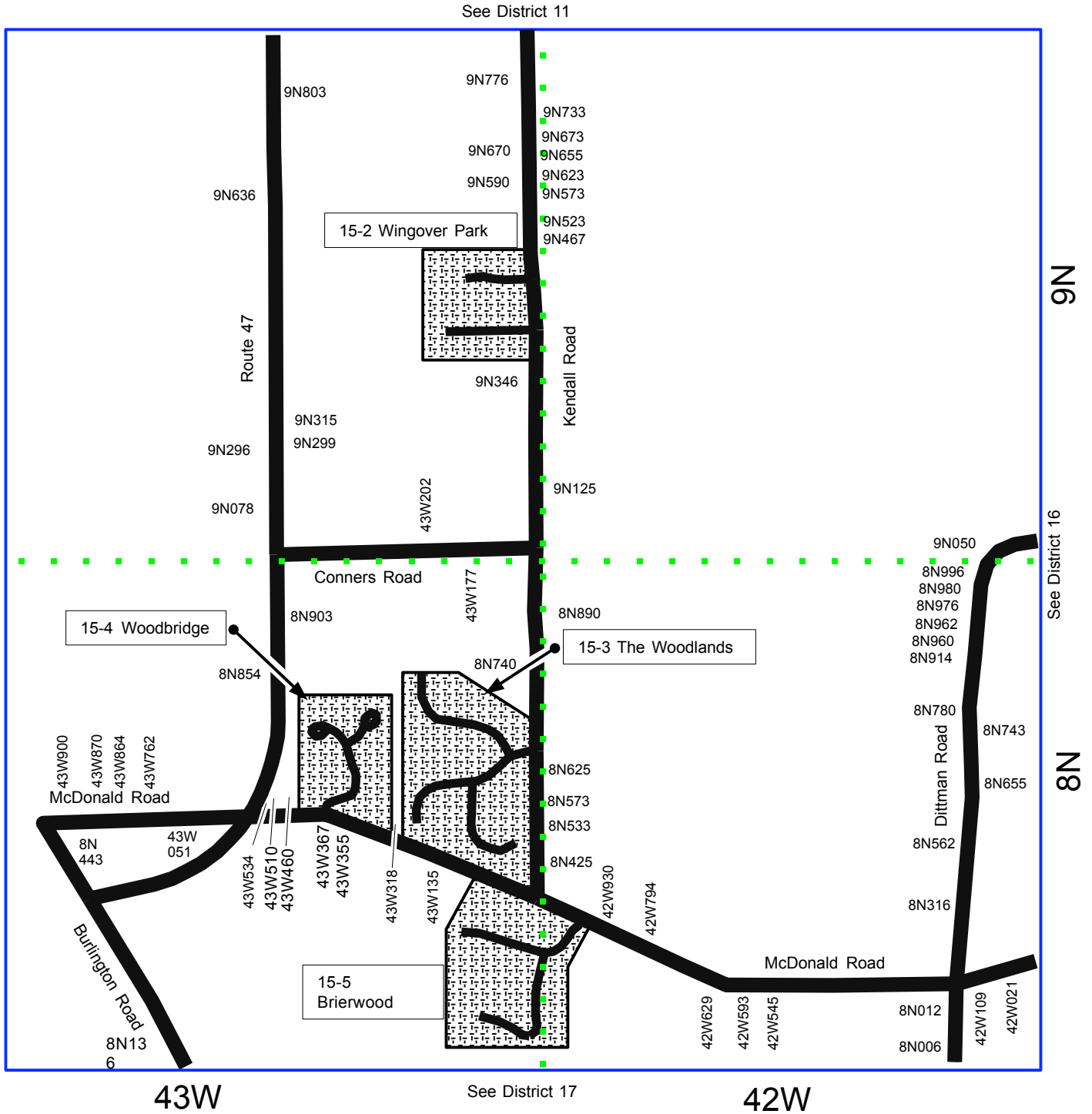
▲ 14-6: Fox River Farms



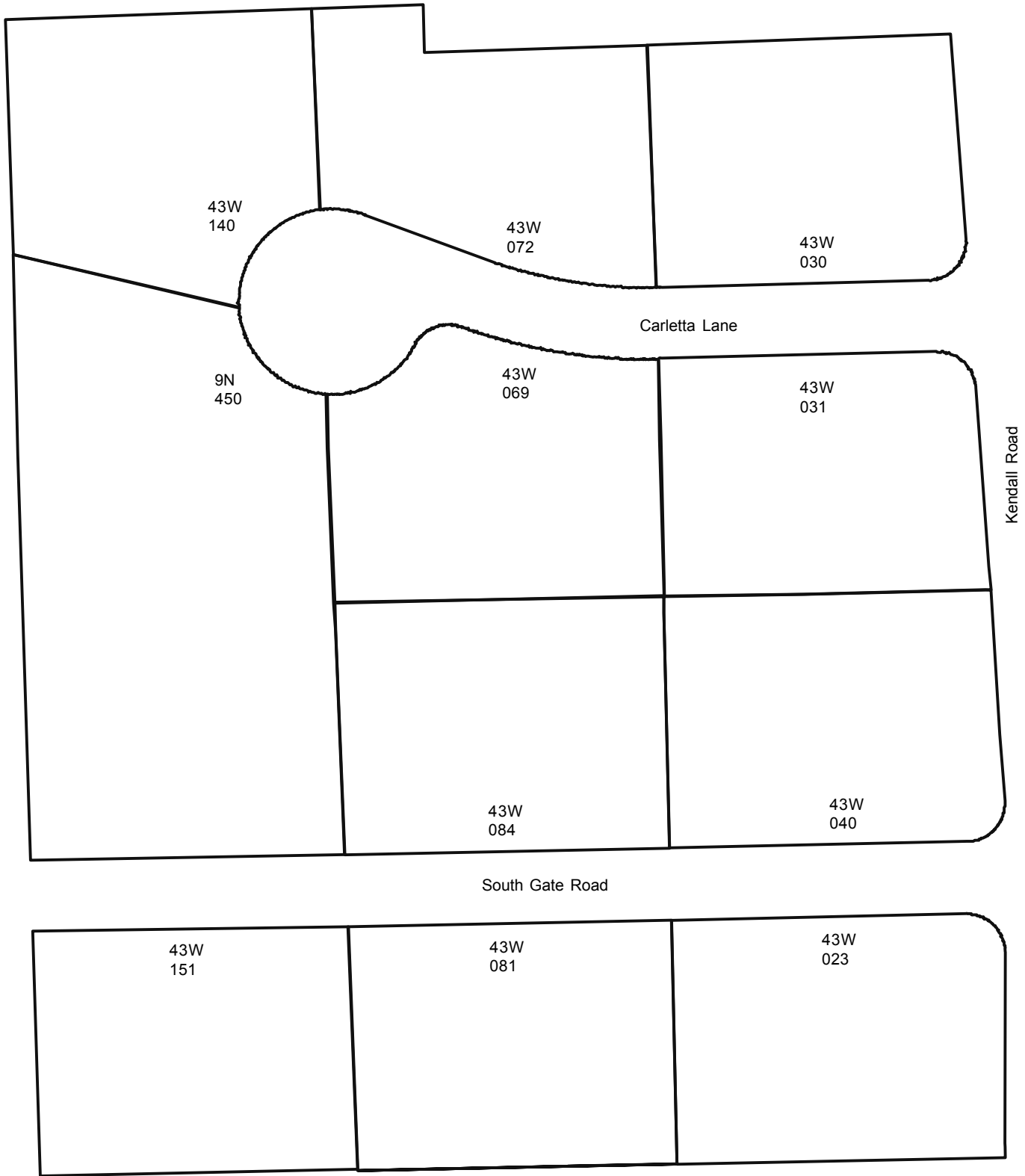
14-7: Fox River Acres



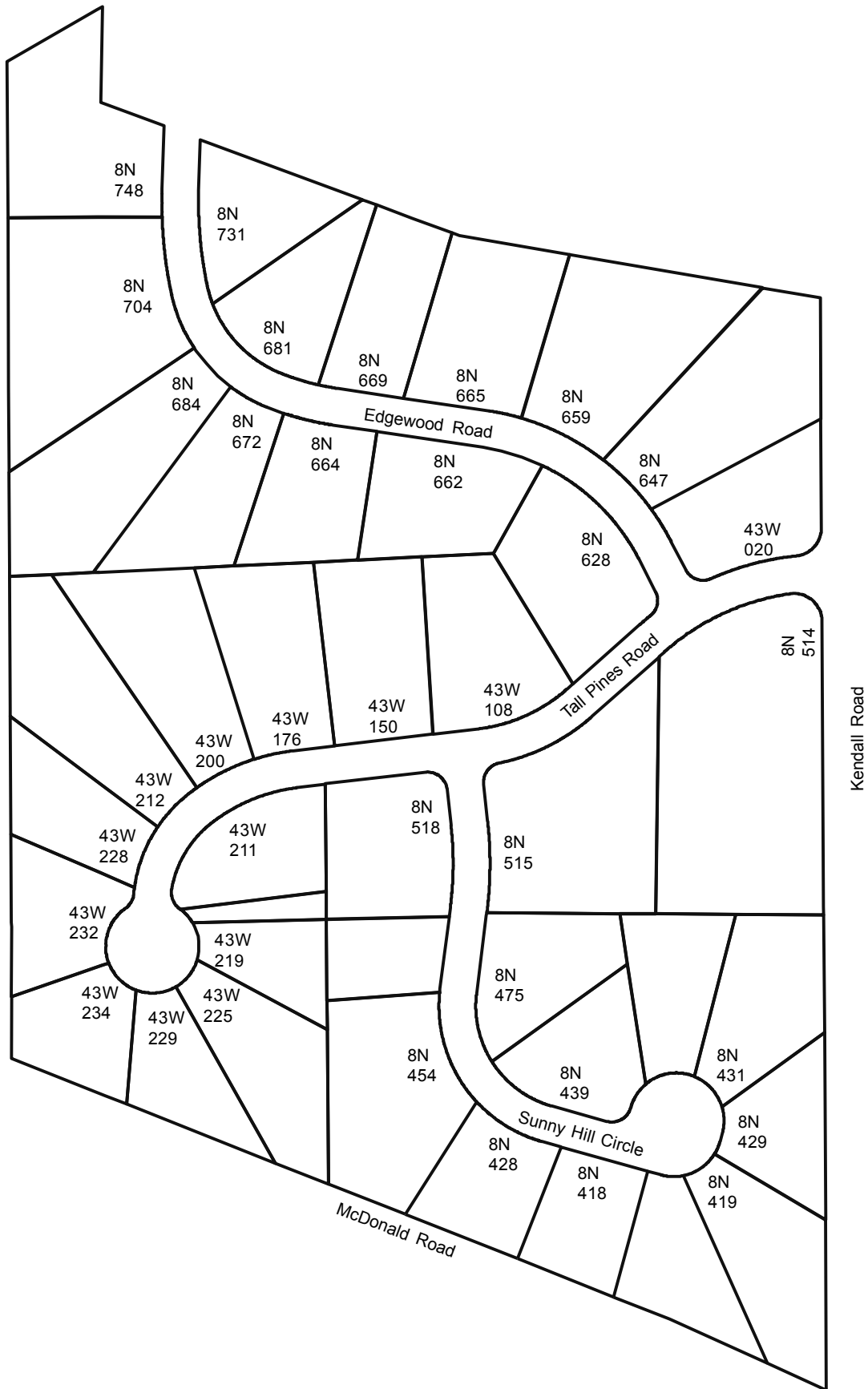
▲ District: 15-1



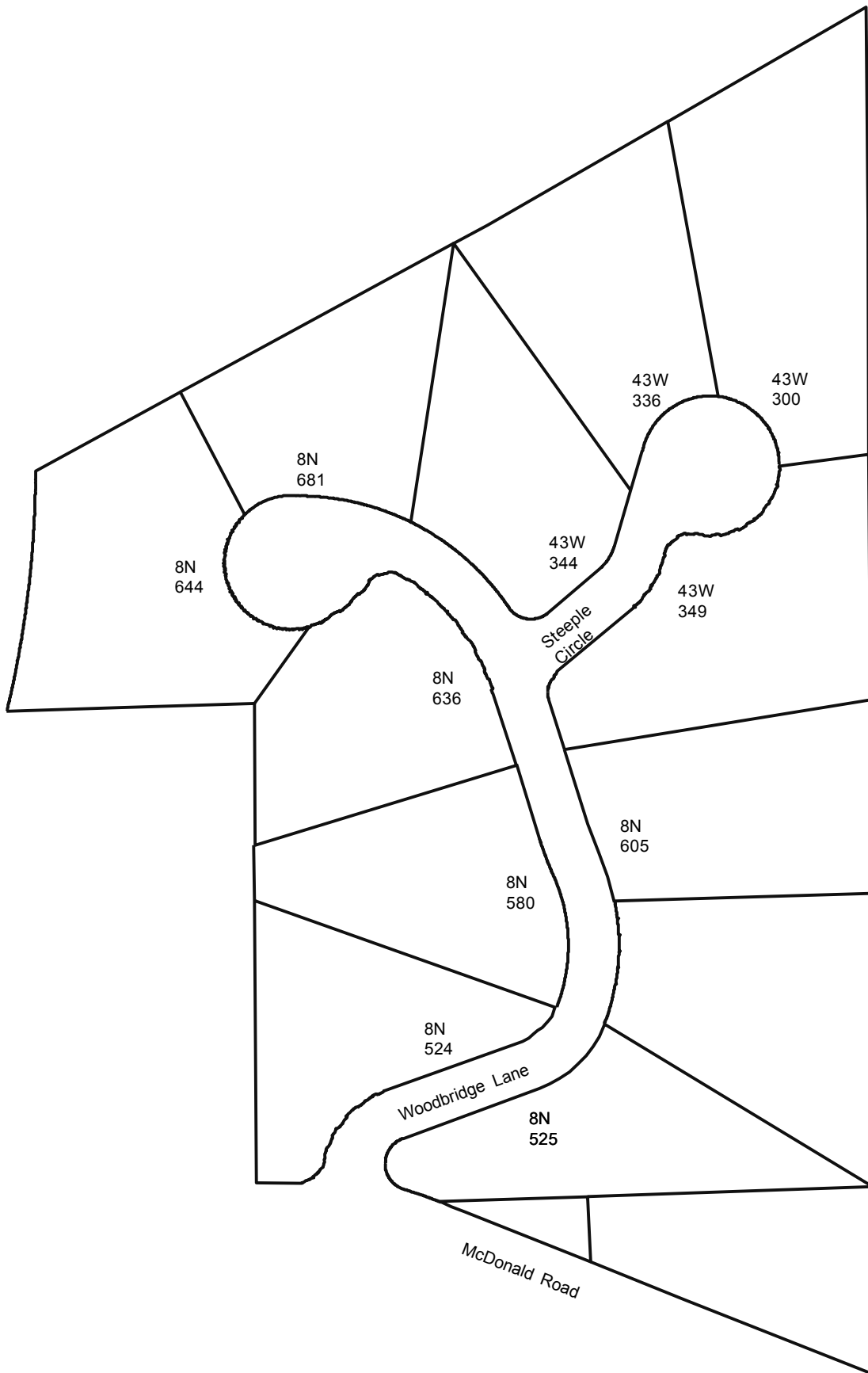
▲ 15-2: Wingover Park



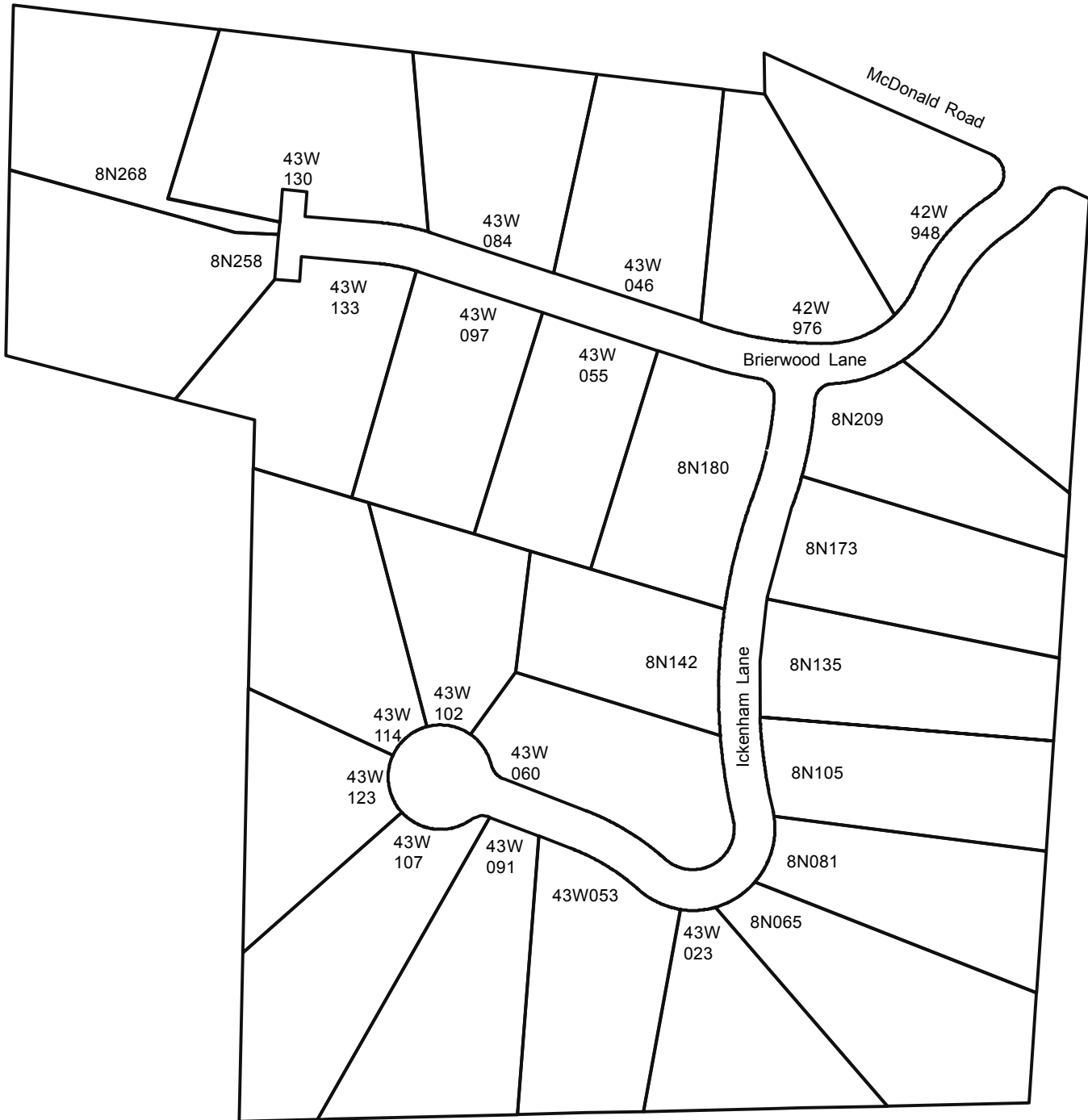
▲ 15-3: The Woodlands



▲ 15-4: Woodbridge

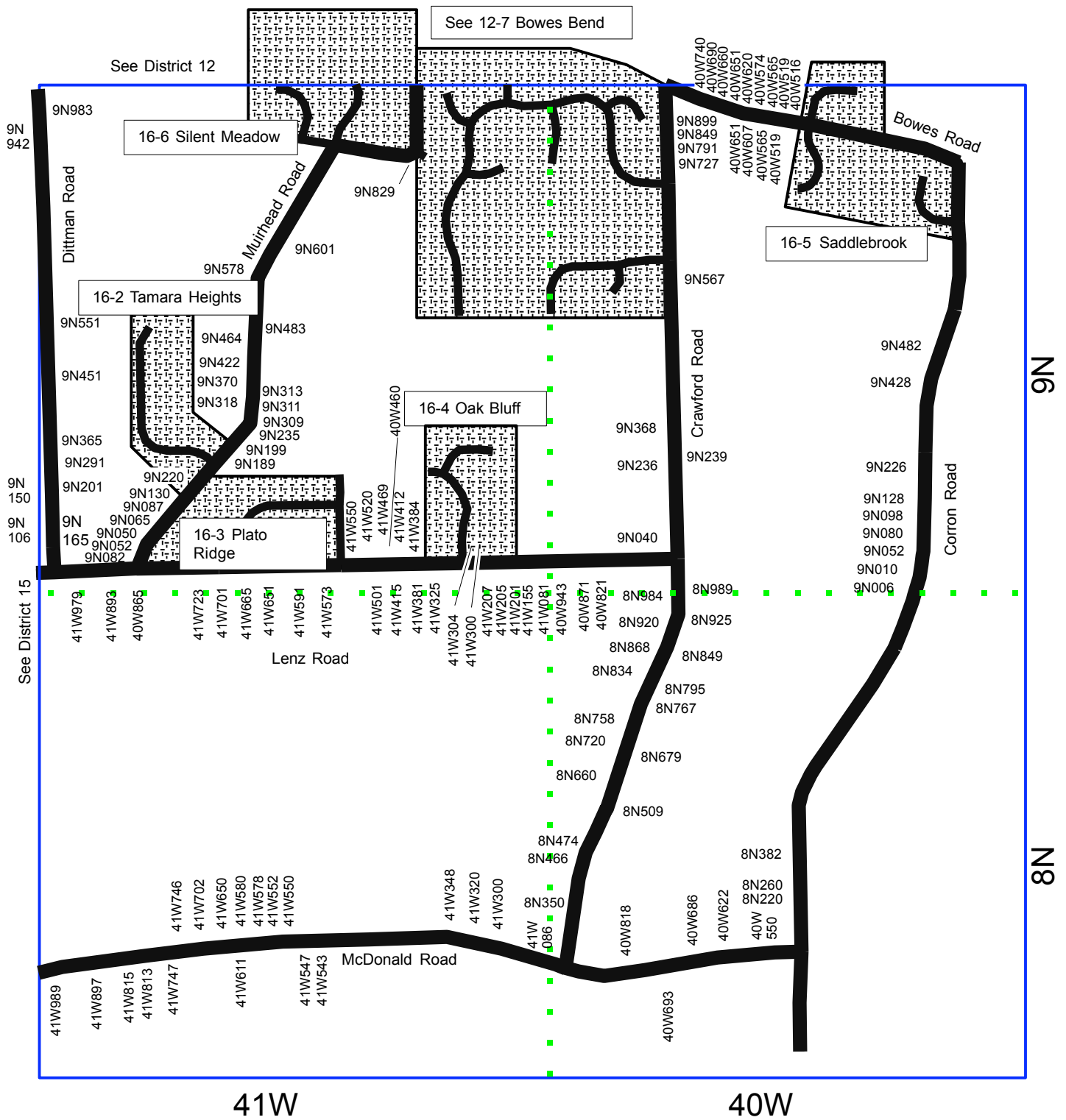


▲ 15-5: Brierwood

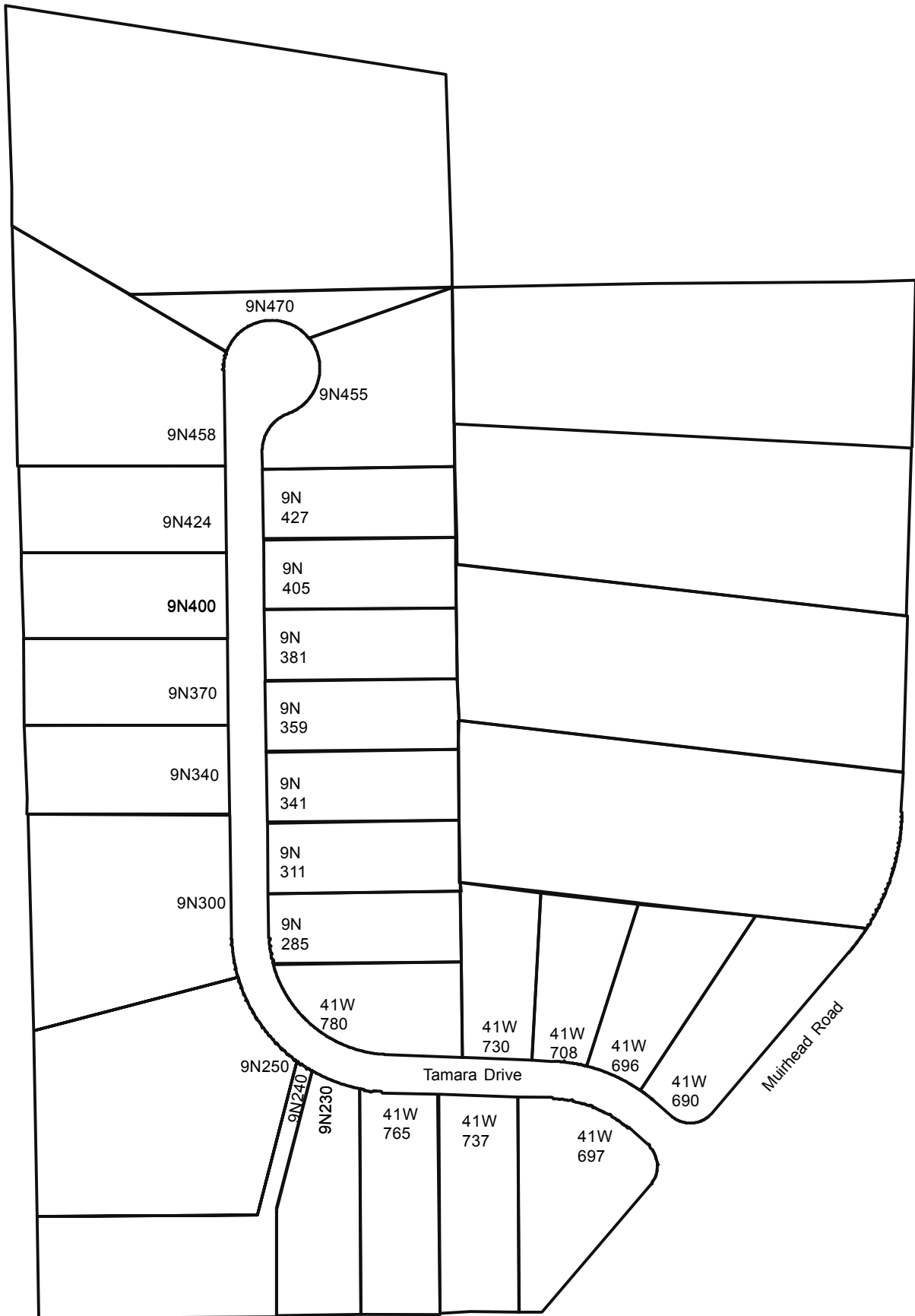




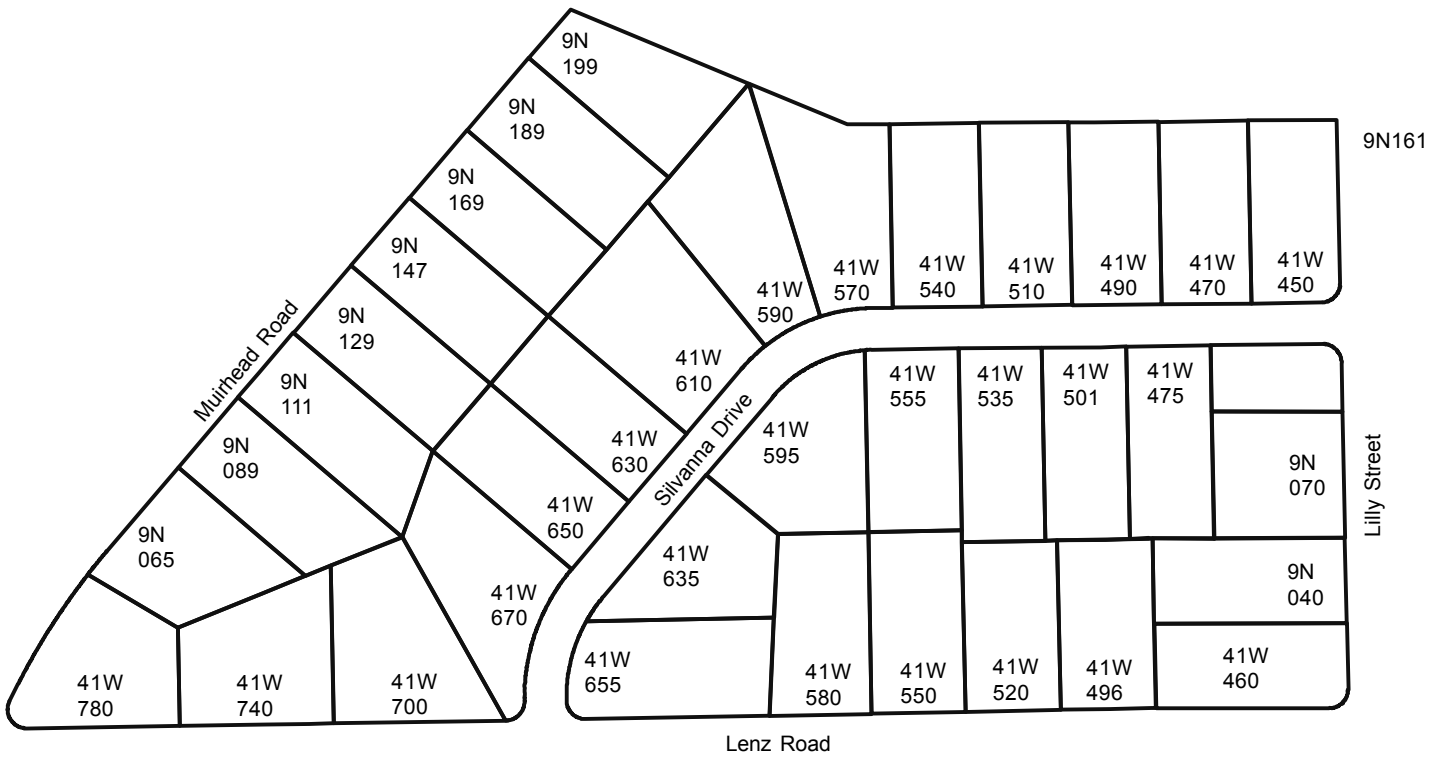
**District: 16-1**



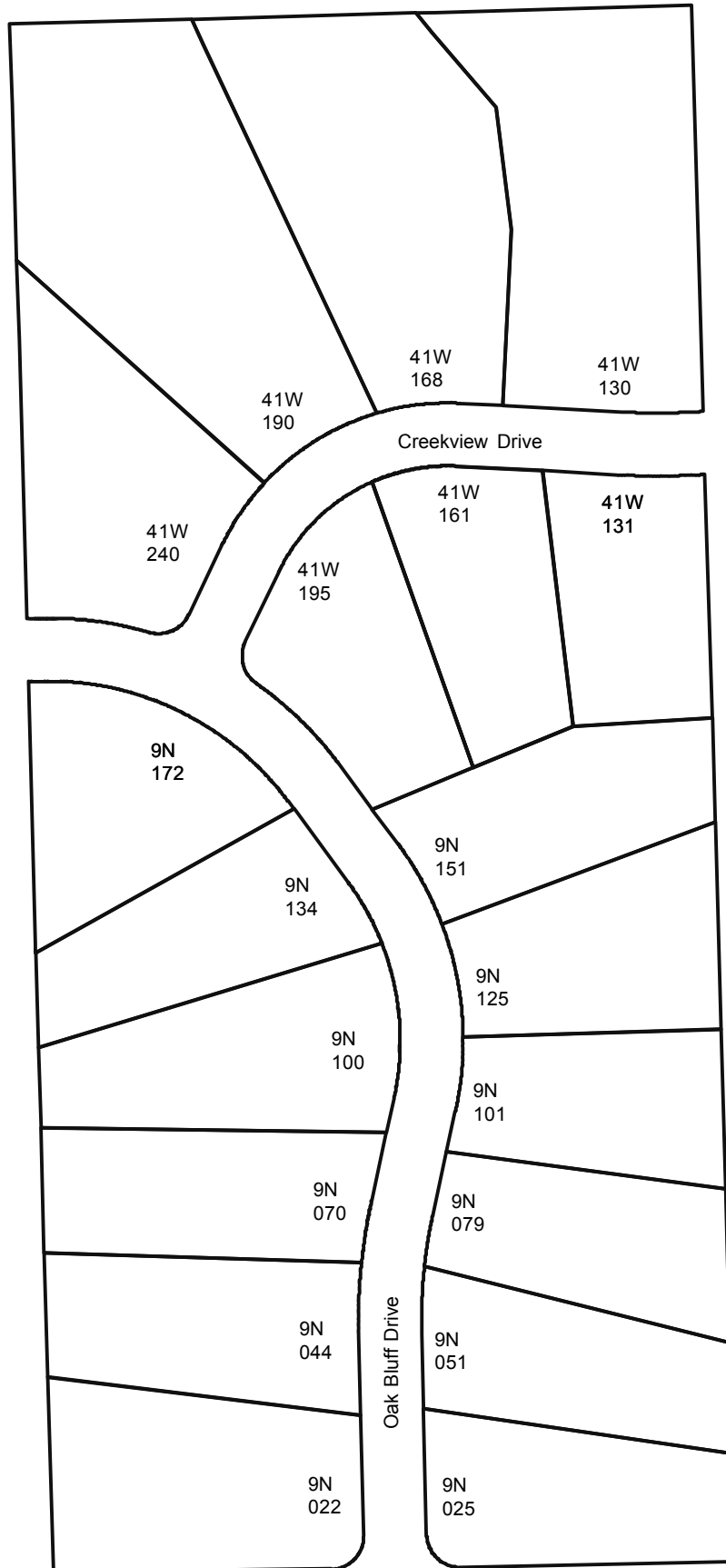
▲ 16-2: Tamara Heights



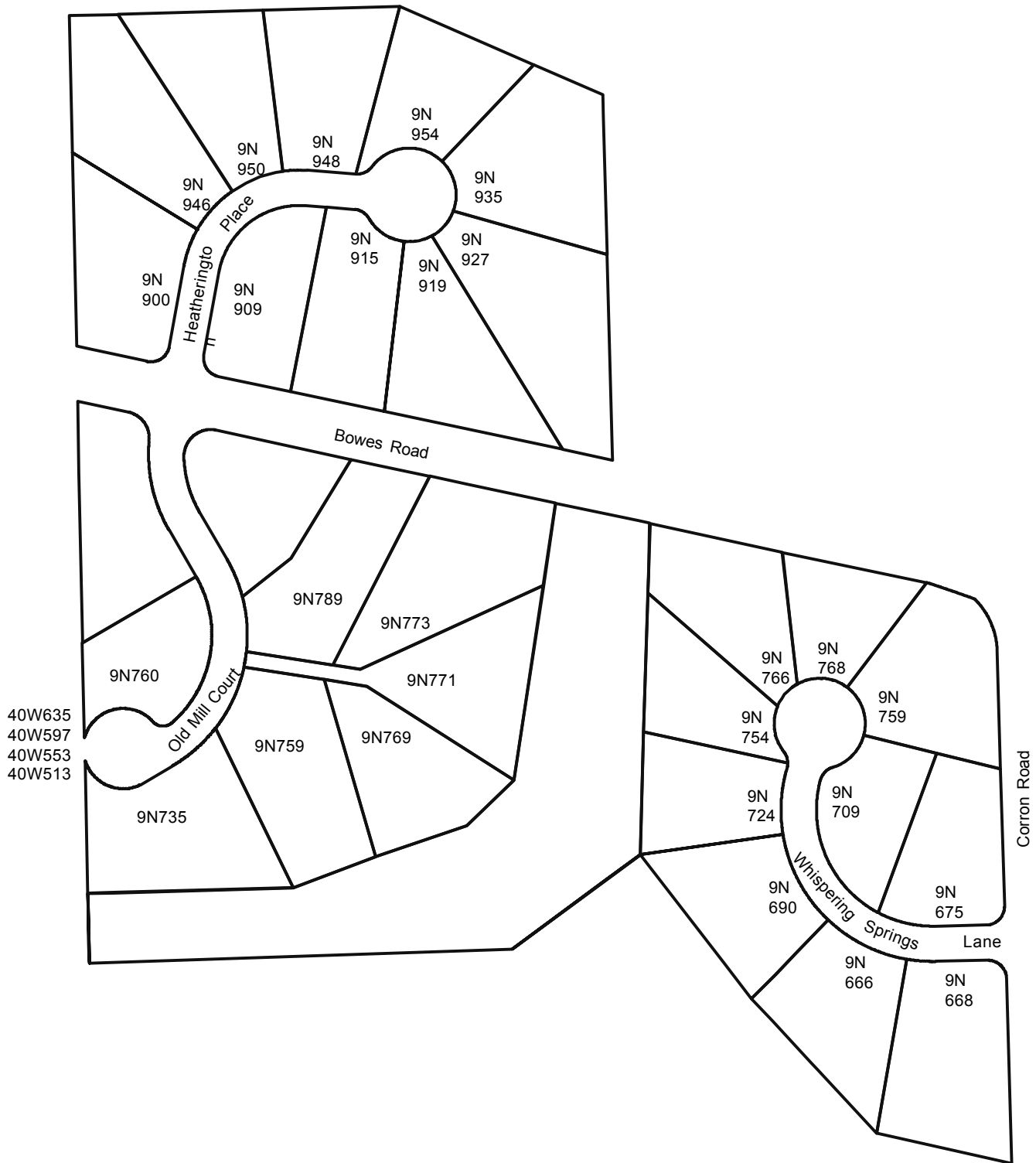
▲ 16-3: Plato Ridge



▲ 16-4: Oak Bluff



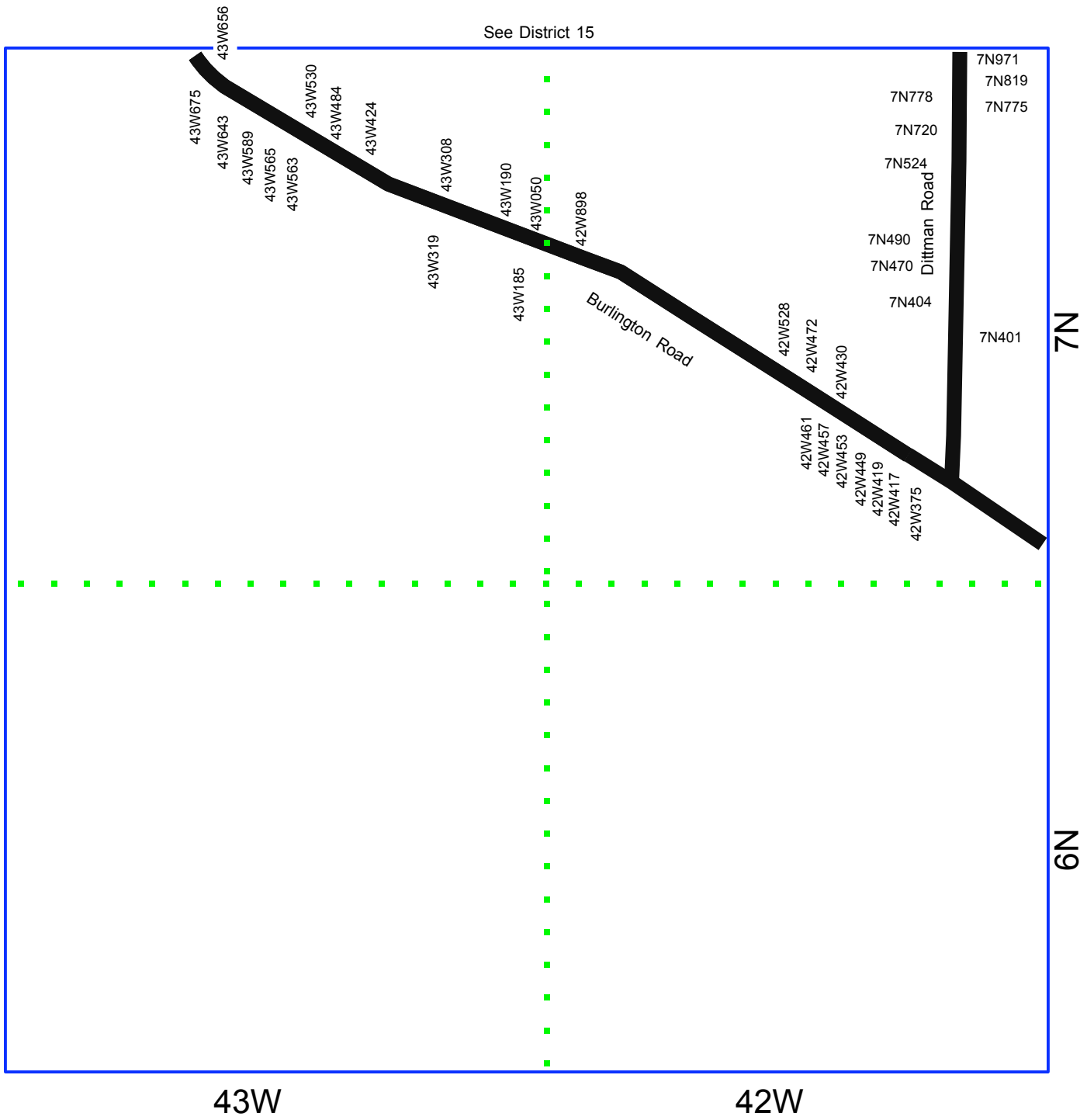
▲ 16-5: Saddlebrook



▲ 16-6: Silent Meadow



**District: 17-1**



## Street Index:

### A:

<u>Abilene Trail</u>	<u>39W</u>	<u>8-2</u>	<u>Wildwood West</u>
<u>Almora Terrace</u>	<u>11N</u>	<u>9-2</u>	<u>Eagle Heights</u>
<u>Almora Terrace</u>	<u>12N</u>	<u>9-2</u>	<u>Eagle Heights</u>
<u>Almora Terrace</u>	<u>37W</u>	<u>9-2</u>	<u>Eagle Heights</u>
<u>Alta Vista Drive</u>		<u>3-2-6</u>	<u>Cambridge Lakes</u> <u>The Dunes</u>
<u>Amberwood Drive</u>	<u>13N</u>	<u>8-3</u>	<u>Wildwood Valley</u>
<u>Andrews Blvd</u>		<u>2-2, 2-2-1</u>	<u>Carillon Neighborhood A14</u>
<u>Andrews Blvd</u>		<u>4-9, 4-9-1</u>	<u>Carillon Neighborhood A1, A2, A3</u>
<u>Atchison Drive</u>	<u>15N</u>	<u>4-2</u>	<u>Maplehurst</u>
<u>Atchison Drive</u>	<u>40W</u>	<u>4-2</u>	<u>Maplehurst</u>
<u>Aurora Drive</u>		<u>3-3</u>	<u>Cambridge Lakes Sunset Cove</u>



**B:**

Bach Court	40W	4-2	Maplehurst	(private drive)
Bahr Road	12N	6-1		
Bahr Road	12N	6-2		
Bahr Road	13N	6-1		
Bahr Road	13N	6-2		
Bahr Road	42W	6-1		
Bahr Road	43W	6-1		
Bar Harbor Court		3-2-3	Cambridge Lakes	North Bay
Bayshore Drive		4-6-5	Cambridge Lakes	Westhampton
Beachview Road		3-2-5	Cambridge Lakes	Highpoint (west)
Bending Lane	40W	12-7	Bowes Bend	
Berkshire Lane		4-6-8	Cambridge Lakes	Southampton (west)
Big Timber Road	15N	4-1		
Big Timber Road	16N	2-1		
Big Timber Road	17N	1-1		
Big Timber Road	38W	5-1		
Big Timber Road	39W	5-1		
Big Timber Road	40W	2-1		
Big Timber Road	41W	2-1		
Big Timber Road	42W	1-1		
Big Timber Road	43W	1-1		
Birchwood Drive		4-6-1	Cambridge Lakes	Bayfield
Bluebell Lane		4-6-4	Cambridge Lakes	Stillwater
Boathouse Road		4-8-3	Cambridge Lakes (Phase 2)	The Harbor
Bonnie Lane	14N	5-3	Big Timber Acers	
Bowes Bend Drive	9N	12-7	Bowes Bend	
Bowes Bend Drive	40W	12-7	Bowes Bend	
Bowes Bend Drive	41W	12-7	Bowes Bend	
Bowes Road	40W	16-1	( 40W516 / 40W740 )	
Bowes Road	40W	12-1	( 40W884 / 40W978 )	
Bowes Road	41W	12-1		
Brechin Trial	37W	9-1		
Brierwood Lane	8N	15-5	Brierwood	
Brierwood Lane	42W	15-5	Brierwood	
Brierwood Lane	43W	15-5	Brierwood	
Brighton Circle		4-6-7	Cambridge Lakes	Southampton (east)
Brighton Drive		4-6-7	Cambridge Lakes	Southampton (east)
Brindlewood Court	38W	8-3	Wildwood Valley	
Brindlewood Lane	13N	8-3	Wildwood Valley	
Brindlewood Lane	38W	8-3	Wildwood Valley	
Bristol Street		4-6-8	Cambridge Lakes	Southampton (west)
Broadland Drive		3-2-4	Cambridge Lakes	Highpoint (east)
Brookhaven Trail		4-6-6	Cambridge Lakes	Easthampton
Brookside Drive	11N	14-6	Fox River Farms	
Brookside Drive	37W	9-2	Eagle Heights	

**B:**

<u>Burlington Road</u>	<u>8N</u>	<u>15-1</u>	
<u>Burlington Road</u>	<u>42W</u>	<u>17-1</u>	
<u>Burlington Road</u>	<u>43W</u>	<u>17-1</u>	<u>( 43W050 / 43W675 )</u>
<u>Burlington Road</u>	<u>43W</u>	<u>15-1</u>	<u>( 43W676 / 43W999 )</u>

**C:**

<u>Cambridge Lakes Drive</u>		4-6	<u>Cambridge Lakes</u>	
<u>Campus Drive</u>		4-6	<u>Cambridge Lakes</u>	
<u>Canterbury Lane</u>		4-6-7	<u>Cambridge Lakes</u>	<u>Southampton (east)</u>
<u>Cape Cod Lane</u>		3-2-7	<u>Cambridge Lakes</u>	<u>The Pointe</u>
<u>Capulet Circle</u>	11N	13-2	<u>Montague Forest</u>	
<u>Capulet Circle</u>	39W	13-2	<u>Montague Forest</u>	
<u>Capulet Court</u>	11N	13-2	<u>Montague Forest</u>	
<u>Carletta Lane</u>	9N	15-2	<u>Wingover Park</u>	
<u>Carletta Lane</u>	43W	15-2	<u>Wingover Park</u>	
<u>Catamaran Circle</u>		4-8-1	<u>Cambridge Lakes (Phase 2)</u>	<u>The Shores (south)</u>
<u>Catamaran Circle</u>		4-8-2	<u>Cambridge Lakes (Phase 2)</u>	<u>The Shores (north)</u>
<u>Catamaran Circle</u>		4-8-3	<u>Cambridge Lakes (Phase 2)</u>	<u>The Harbor</u>
<u>Central Drive</u>	39W	13-2	<u>Montague Forest</u>	
<u>Channel Court</u>	9N	12-7	<u>Bowes Bend</u>	
<u>Charlotte Court</u>	12N	9-3	<u>West Highland Acres</u>	
<u>Cherry Lane</u>		3-2-10	<u>Cambridge Lakes</u>	<u>Neighborhood 24</u>
<u>Chestnut Drive</u>		3-2-10	<u>Cambridge Lakes</u>	<u>Neighborhood 24</u>
<u>Cheyenne Court</u>	39W	8-2	<u>Wildwood West</u>	
<u>Chicago Street</u>		12-8	<u>Plato Center</u>	
<u>Chippewa Pass</u>	40W	12-3	<u>Chippewa</u>	
<u>Chippewa Pass</u>	41W	12-3	<u>Chippewa</u>	
<u>Chisolm Trail</u>	13N	8-2	<u>Wildwood West</u>	
<u>Chisolm Trail</u>	39W	8-2	<u>Wildwood West</u>	
<u>Clark Street</u>	13N	8-1	(private drive off of Highland Ave)	
<u>Clearwater Drive</u>		3-2-1	<u>Cambridge Lakes</u>	<u>South Bay (east)</u>
<u>Cliff Drive</u>	39W	13-2	<u>Montague Forest</u>	
<u>Clover Lane</u>		4-6-2	<u>Cambridge Lakes</u>	<u>Waterford</u>
<u>Cody Court</u>	14N	8-2	<u>Wildwood West</u>	
<u>Connors Road</u>	43W	15-1		
<u>Coombs Road</u>	12N	8-1		
<u>Coombs Road</u>	13N	8-1		
<u>Coombs Road</u>	14N	5-1		
<u>Corron Road</u>	8N	16-1		
<u>Corron Road</u>	9N	16-1		
<u>Crawford Road</u>	8N	16-1		
<u>Crawford Road</u>	9N	16-1		
<u>Creekview Drive</u>	41W	16-4	<u>Oak Bluff</u>	
<u>Creekwood Court</u>	9N	12-7	<u>Bowes Bend</u>	
<u>Creekwood Drive</u>	40W	12-7	<u>Bowes Bend</u>	
<u>Crest Drive</u>		3-2-11	<u>Cambridge Lakes</u>	<u>Neighborhood 26</u>
<u>Current Court</u>	41W	12-7	<u>Bowes Bend</u>	

**D:**

<u>Damish Road</u>	<u>14N</u>	<u>4-1</u>		
<u>Damish Road</u>	<u>15N</u>	<u>4-1</u>		
<u>Daniel Blvd</u>		<u>4-9</u>	<u>Carillon</u>	
<u>Daytona Way</u>		<u>3-2-1</u>	<u>Cambridge Lakes</u>	<u>South Bay (east)</u>
<u>Derry Way</u>		<u>4-6-2</u>	<u>Cambridge Lakes</u>	<u>Waterford</u>
<u>Diamond Head Trail</u>		<u>3-2-7</u>	<u>Cambridge Lakes</u>	<u>The Pointe</u>
<u>Dittman Road</u>	<u>7N</u>	<u>17-1</u>		
<u>Dittman Road</u>	<u>8N</u>	<u>15-1</u>		
<u>Dittman Road</u>	<u>9N</u>	<u>15-1</u>		
<u>Dittman Road</u>	<u>10N</u>	<u>11-1</u>		
<u>Dover Court</u>		<u>4-6-7</u>	<u>Cambridge Lakes</u>	<u>Sotuhampton (east)</u>
<u>Dover Street [ 551 / 787 ]</u>		<u>4-6-7</u>	<u>Cambridge Lakes</u>	<u>Southampton (east)</u>
<u>Dover Street [ 828 / 959 ]</u>		<u>4-6-8</u>	<u>Cambridge Lakes</u>	<u>Southampton (west)</u>
<u>Driftwood Lane</u>		<u>3-2-6</u>	<u>Cambridge Lakes</u>	<u>The Dunes</u>

**E:**

<u>Edgewood Road</u>	<u>8N</u>	<u>15-3</u>	<u>The Woodlands</u>	
<u>Eli Lane</u>	<u>11N</u>	<u>12-5-2</u>	<u>Stonecrest</u>	<u>Phase II</u>
<u>Elmer Court</u>	<u>37W</u>	<u>9-3</u>	<u>West Highland Acres</u>	
<u>Emerald Drive</u>		<u>4-6-2</u>	<u>Cambridge Lakes</u>	<u>Waterford</u>
<u>Erie Street</u>	<u>36W</u>	<u>14-7</u>	<u>Fox River Acres</u>	
<u>Evergreen Lane</u>		<u>4-6-1</u>	<u>Cambridge Lakes</u>	<u>Bayfield</u>

**F:**

<u>Fairmont Road</u>	<u>2-2-1</u>	<u>Carillon</u>	<u>Neighborhood A14</u>
<u>Fall Circle</u>	<u>4-9-3</u>	<u>Carillon</u>	<u>Neighborhood A3</u>
<u>Farm View Lane</u>	<u>15N 4-4</u>	<u>Triple Oaks Farm</u>	
<u>Flagpole Court</u>	<u>11N 14-3</u>	<u>Weldwood Oaks</u>	
<u>Flagpole Court</u>	<u>37W 14-3</u>	<u>Weldwood Oaks</u>	
<u>Foothill Road</u>	<u>36W 14-6</u>	<u>Fox River Farms</u>	
<u>Fox Den Court</u>	<u>41W 16-6</u>	<u>Silent Meadow</u>	
<u>Foxwick Court</u>	<u>40W 12-5-1</u>	<u>Stonecrest</u>	<u>Phase 1</u>
<u>Francis Drive</u>	<u>4-9-2</u>	<u>Carillon</u>	<u>Neighborhood A2</u>

**G:**

<u>Gale Street</u>	<u>11N</u>	<u>14-6</u>	<u>Fox River Farms</u>
<u>Galway Lane</u>		<u>4-6-2</u>	<u>Cambridge Lakes</u> <u>Waterford</u>
<u>Gerry Regan Drive</u>		<u>12-5-1</u>	<u>Plato Park</u>
<u>Glen Clove Lane</u>		<u>4-6-5</u>	<u>Cambridge Lakes</u> <u>Westhampton</u>
<u>Grand Avenue</u>	<u>39W</u>	<u>5-3</u>	<u>Big Timber Acers</u>
<u>Grand Avenue</u>	<u>39W</u>	<u>5-4</u>	<u>Timber Ridge</u>
<u>Greenfield Road</u>	<u>41W</u>	<u>16-6</u>	<u>Silent Meadow</u>
<u>Greenview Lane</u>	<u>40W</u>	<u>12-4</u>	<u>Oak Ridge Farm</u>
<u>Grove Street</u>	<u>13N</u>	<u>7-2</u>	<u>Pingree Grove</u>
<u>Gunpowder Lane</u>	<u>13N</u>	<u>8-2</u>	<u>Wildwood West</u>
<u>Gunpowder Lane</u>	<u>14N</u>	<u>8-2</u>	<u>Wildwood West</u>
<u>Guthrie Court</u>	<u>40W</u>	<u>4-3</u>	<u>Lynchmoore</u>

**H:**

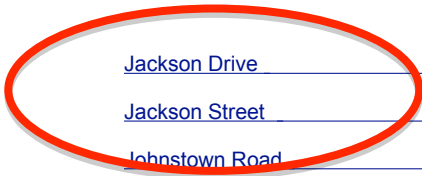
<u>Hannah Lane</u>	<u>4-9-1</u>	<u>Carillon</u>	
<u>Harper Drive</u>	<u>40W 4-3</u>	<u>Lynchmoore</u>	
<u>Hawthorne Lane</u>	<u>36W 14-6</u>	<u>Fox River Farms</u>	
<u>Hawthorne Street</u>	<u>11N 14-6</u>	<u>Fox River Farms</u>	
<u>Heatherington Place</u>	<u>9N 16-5</u>	<u>Saddlebrook</u>	
<u>Hidden Hill Trail</u>	<u>11N 14-5</u>	<u>Hidden Hill</u>	
<u>Hidden Hill Trail</u>	<u>12N 14-5</u>	<u>Hidden Hill</u>	
<u>Hidden Knoll Road</u>	<u>39W 5-2</u>	<u>Castle Knoll</u>	
<u>Hidden Lakes Drive</u>	<u>10N 12-2</u>	<u>Hidden Lakes</u>	
<u>Hidden Lakes Drive</u>	<u>40W 12-2</u>	<u>Hidden Lakes</u>	
<u>High Chapparel</u>	<u>13N 8-2</u>	<u>Wildwood West</u>	
<u>High Ridge Lane</u>	<u>15N 4-4</u>	<u>Triple Oaks Farm</u>	
<u>High Ridge Lane</u>	<u>16N 4-4</u>	<u>Triple Oaks Farm</u>	
<u>Highbank Court</u>	<u>9N 12-7</u>	<u>Bowes Bend</u>	
<u>Highland Ave</u>	<u>14N 4-1</u>		
<u>Highland Ave</u>	<u>35W 9-4</u>	<u>Columbia Park</u>	
<u>Highland Ave</u>	<u>36W 9-1</u>		
<u>Highland Ave</u>	<u>37W 9-1</u>		
<u>Highland Ave</u>	<u>38W 8-1</u>		
<u>Highland Ave</u>	<u>39W 8-1</u>		
<u>Highland Ave</u>	<u>40W 4-1</u>		
<u>Highland Ave</u>	<u>41W 4-1</u>		
<u>Hilltop Road</u>	<u>11N 9-2</u>	<u>Eagle Heights</u>	
<u>Hilltop Road</u>	<u>12N 9-2</u>	<u>Eagle Heights</u>	
<u>Homestead Drive</u>	<u>40W 4-2</u>	<u>Maplehurst</u>	
<u>Howard Avenue</u>	<u>11N 14-2</u>	<u>Almora Heights</u>	
<u>Hoxie Avenue</u>	<u>11N 9-4</u>	<u>Columbia Park</u>	
<u>Hummingbird Street</u>	<u>12N 6-2</u>	<u>Plank Road Estates</u>	
<u>Hummingbird Street</u>	<u>42W 6-2</u>	<u>Plank Road Estates</u>	
<u>Hunter Trail</u>	<u>11N 12-5-1</u>	<u>Stonecrest ( &lt; 11N500 )</u>	<u>Phase 1</u>
<u>Hunter Trail</u>	<u>11N 12-5-2</u>	<u>Stonecrest ( &gt; 11N500 )</u>	<u>Phase 2</u>



I:

<u>Ickenham Lane</u>	<u>8N</u>	<u>15-5</u>	<u>Brierwood</u>
<u>Ickenham Lane</u>	<u>43W</u>	<u>15-5</u>	<u>Brierwood</u>
<u>Isle Royal Court</u>	<u>3-2-3</u>	<u>Cambridge Lakes</u>	<u>North Bay</u>

**J:**



<u>Jackson Drive</u>	<u>12N</u>	<u>9-3</u>	<u>West Highland Acres</u>
<u>Jackson Street</u>	<u>41W</u>	<u>4-10</u>	<u>Pingree Grove</u>
<u>Johnstown Road</u>	<u>11N</u>	<u>14-4</u>	<u>Williamsburg Green</u>
<u>Juliet Drive</u>	<u>10N</u>	<u>13-2</u>	<u>Montague Forest</u>
<u>Juliet Drive</u>	<u>11N</u>	<u>13-2</u>	<u>Montague Forest</u>
<u>Juliet Drive</u>	<u>39W</u>	<u>13-2</u>	<u>Montague Forest</u>

**K:**

<u>Kelly Lane</u>	<u>4-9-2</u>	<u>Carillon</u>
<u>Kendall Road</u>	<u>8N</u>	<u>15-1</u>
<u>Kendall Road</u>	<u>9N</u>	<u>15-1</u>
<u>Kendall Road</u>	<u>10N</u>	<u>11-1</u>
<u>Kiwi Court</u>	<u>42W</u>	<u>6-2</u>
		<u>Plank Road Estates</u>

**L:**

<u>Lake Bluff Lane (xxx/yyy)</u>		<u>3-2-4</u>	<u>Cambridge Lakes</u>	<u>Highpoint (east)</u>
<u>Lake Bluff Lane (xxx/yyy)</u>		<u>3-2-5</u>	<u>Cambridge Lakes</u>	<u>Highpoint (west)</u>
<u>Lakeside Court</u>	<u>10N</u>	<u>12-2</u>	<u>Hidden Lakes</u>	
<u>Larkspur Court</u>		<u>4-6-4</u>	<u>Cambridge Lakes</u>	<u>Stillwater</u>
<u>Lakewood Lane</u>		<u>3-2-2</u>	<u>Cambridge Lakes</u>	<u>South Bay (west)</u>
<u>Lamont Court</u>	<u>11N</u>	<u>14-4</u>	<u>Williamsburg Green</u>	
<u>Lancaster Drive</u>		<u>4-6-3</u>	<u>Cambridge Lakes</u>	<u>Northampton</u>
<u>Leeward Lane</u>		<u>4-8-1</u>	<u>Cambridge Lakes (Phase 2)</u>	<u>The Shores (south)</u>
<u>Lenz Road</u>	<u>40W</u>	<u>16-1</u>		
<u>Lenz Road</u>	<u>41W</u>	<u>16-1</u>		
<u>Lighthouse Lane</u>		<u>3-2-3</u>	<u>Cambridge Lakes</u>	<u>North Bay</u>
<u>Lilly Street</u>	<u>9N</u>	<u>16-3</u>	<u>Plato Ridge</u>	
<u>Linda Lane</u>	<u>37W</u>	<u>9-3</u>	<u>West Highland Acres</u>	
<u>Long View Lane</u>	<u>10N</u>	<u>12-4</u>	<u>Oak Ridge Farm</u>	
<u>Lookout Drive (xxx/yyy)</u>		<u>3-2-5</u>	<u>Cambridge Lakes</u>	<u>Highpoint (west)</u>
<u>Lookout Drive (xxx/yyy)</u>		<u>3-2-7</u>	<u>Cambridge Lakes</u>	<u>The Pointe</u>
<u>Loon Lake Court</u>		<u>4-8-2</u>	<u>Cambridge Lakes (Phase 2)</u>	<u>The Shores (north)</u>

**M:**

<u>Mansfield Street</u>	<u>41W</u>	<u>4-10</u>	<u>Pingree Grove</u>
<u>Maple Hurst Lane</u>	<u>15N</u>	<u>4-2</u>	<u>Maplehurst</u>
<u>Maple Hurst Lane</u>	<u>40W</u>	<u>4-2</u>	<u>Maplehurst</u>
<u>Maple Street</u>	<u>10N</u>	<u>14-7</u>	<u>Fox River Acres</u>
<u>Marshal Road</u>	<u>13N</u>	<u>7-1</u>	
<u>Marshal Road</u>	<u>41W</u>	<u>7-1</u>	
<u>Maryhill Lane</u>	<u>11N</u>	<u>14-4</u>	<u>Williamsburg Green</u>
<u>Maryhill Lane</u>	<u>37W</u>	<u>14-4</u>	<u>Williamsburg Green</u>
<u>McCornack Road</u>	<u>14N</u>	<u>4-1</u>	<u>( 14N300 / 14N510 )</u>
<u>McCornack Road</u>	<u>14N</u>	<u>5-1</u>	<u>( 14N810 / 14N970 )</u>
<u>McDonald Road</u>	<u>40W</u>	<u>16-1</u>	
<u>McDonald Road</u>	<u>41W</u>	<u>16-1</u>	
<u>McDonald Road</u>	<u>42W</u>	<u>15-1</u>	
<u>McDonald Road</u>	<u>43W</u>	<u>15-1</u>	
<u>Meadow Court</u>	<u>15N</u>	<u>4-4</u>	<u>Triple Oaks Farm</u>
<u>Meadow Court</u>	<u>40W</u>	<u>4-4</u>	<u>Triple Oaks Farm</u>
<u>Meadow Drive</u>	<u>9N</u>	<u>16-6</u>	<u>Silent Meadow</u>
<u>Meadowlark Drive</u>	<u>12N</u>	<u>6-2</u>	<u>Plank Road Estates</u>
<u>Mohawk Trail</u>	<u>10N</u>	<u>12-3</u>	<u>Chippewa</u>
<u>Montauk Lane</u>		<u>4-6-6</u>	<u>Cambridge Lakes</u> <u>Easthampton</u>
<u>Muirhead Court</u>	<u>9N</u>	<u>12-7</u>	<u>Bowes Bend</u>
<u>Muirhead Lane</u>	<u>9N</u>	<u>16-6</u>	<u>Silent Meadow</u>
<u>Muirhead Lane</u>	<u>10N</u>	<u>16-6</u>	<u>Silent Meadow</u>
<u>Muirhead Road</u>	<u>9N</u>	<u>16-1</u>	
<u>Muirhead Road</u>	<u>10N</u>	<u>12-1</u>	
<u>Muirhead Road</u>	<u>11N</u>	<u>12-1</u>	
<u>Muirhead Road</u>	<u>12N</u>	<u>7-1</u>	

**N:**

<u>Nesler Road</u>	<u>10N</u>	<u>13-1</u>		
<u>Nesler Road</u>	<u>11N</u>	<u>13-1</u>		
<u>Newport Circle</u>		<u>3-2-3</u>	<u>Cambridge Lakes</u>	<u>North Bay</u>
<u>Newport Court</u>		<u>3-2-3</u>	<u>Cambridge Lakes</u>	<u>North Bay</u>
<u>North Carlton Court</u>		<u>4-9-4</u>	<u>Carillon</u>	
<u>North Fall Circle</u>		<u>4-9-3</u>	<u>Carillon</u>	

**O:**

<u>Oak Bluff Drive</u>	<u>9N</u>	<u>16-4</u>	<u>Oak Bluff</u>
<u>Oak Ridge Drive</u>	<u>10N</u>	<u>12-4</u>	<u>Oak Ridge Farm</u>
<u>Oak Street</u>	<u>40W</u>	<u>4-10</u>	<u>Pingree Grove (Route 20)</u>
<u>Oak Street</u>	<u>41W</u>	<u>4-10</u>	<u>Pingree Grove (Route 20)</u>
<u>Oatwind Road</u>	<u>37W</u>	<u>14-5</u>	<u>Hidden Hill</u>
<u>Old Barn Road</u>	<u>11N</u>	<u>14-5</u>	<u>Hidden Hill</u>
<u>Old Mill Court</u>	<u>9N</u>	<u>16-5</u>	<u>Saddlebrook</u>
<u>Old Stage Road</u>	<u>41W</u>	<u>4-5</u>	<u>Reinking Woods</u>
<u>Oliver Drive</u>	<u>14N</u>	<u>5-3</u>	<u>Big Timber Acers</u>
<u>Olwin Ave</u>	<u>37W</u>	<u>9-2</u>	<u>Eagle Heights</u>
<u>Orchard Lane</u>	<u>11N</u>	<u>14-5</u>	<u>Hidden Hill</u>
<u>Orchard Lane</u>	<u>12N</u>	<u>14-5</u>	<u>Hidden Hill</u>
<u>Orchard Lane</u>	<u>37W</u>	<u>14-5</u>	<u>Hidden Hill</u>
<u>Outrigger Lane</u>		<u>4-8-3</u>	<u>Cambridge Lakes (Phase 2)</u> <u>The Harbor</u>
<u>Oxford Court</u>		<u>4-6-8</u>	<u>Cambridge Lakes</u> <u>Southampton (west)</u>

**P:**

<u>Padre Island Lane [xxx/yyy]</u>		<u>3-2-1</u>	<u>Cambridge Lakes</u>	<u>Padre Island (east)</u>
<u>Padre Island Lane [xxx/yyy]</u>		<u>3-2-2</u>	<u>Cambridge Lakes</u>	<u>Padre Island (west)</u>
<u>Peninsula Court</u>		<u>3-2-7</u>	<u>Cambridge Lakes</u>	<u>The Pointe</u>
<u>Pheasant Fields Lane</u>	<u>15N</u>	<u>4-4</u>	<u>Triple Oaks Farm</u>	
<u>Plank Road</u>	<u>38W</u>	<u>8-1</u>		
<u>Plank Road</u>	<u>39W</u>	<u>8-1</u>		
<u>Plank Road</u>	<u>40W</u>	<u>7-1</u>		
<u>Plank Road</u>	<u>41W</u>	<u>7-1</u>		
<u>Plank Road</u>	<u>42W</u>	<u>6-1</u>		
<u>Plank Road</u>	<u>43W</u>	<u>6-1</u>		
<u>Plato Road</u>	<u>41W</u>	<u>12-1</u>		
<u>Plato Road</u>	<u>42W</u>	<u>11-1</u>		
<u>Plato Road</u>	<u>43W</u>	<u>11-1</u>		
<u>Plato Road</u>	<u>44W</u>	<u>10-1</u>		
<u>Pleasant Drive</u>	<u>39W</u>	<u>5-3</u>	<u>Big Timber Acers</u>	
<u>Pollitt Drive</u>	<u>12N</u>	<u>8-4</u>	<u>Highland Haven</u>	
<u>Pollitt Drive</u>	<u>38W</u>	<u>8-4</u>	<u>Highland Haven</u>	
<u>Port Royal Road</u>		<u>3-2-2</u>	<u>Cambridge Lakes</u>	<u>South Bay (west)</u>
<u>Portsmouth</u>		<u>4-6-8</u>	<u>Cambridge Lakes</u>	<u>Southampton (west)</u>
<u>Prairie Court</u>	<u>40W</u>	<u>4-4</u>	<u>Triple Oaks Farm</u>	
<u>Prairie Crossing</u>	<u>10N</u>	<u>12-4</u>	<u>Oak Ridge Farm</u>	
<u>Prairie Crossing</u>	<u>40W</u>	<u>12-4</u>	<u>Oak Ridge Farm</u>	
<u>Prairie Hill Circle</u>	<u>15N</u>	<u>4-2</u>	<u>Maplehurst</u>	
<u>Prairie Hill Circle</u>	<u>40W</u>	<u>4-2</u>	<u>Maplehurst</u>	
<u>Prairie Street</u>	<u>14N</u>	<u>4-10</u>	<u>Pingree Grove</u>	
<u>Prestige Lane</u>	<u>14N</u>	<u>4-7</u>	<u>Highland Acres</u>	
<u>Promontory Drive</u>		<u>3-2-7</u>	<u>Cambridge Lakes</u>	<u>The Pointe</u>
<u>Prospect Circle</u>		<u>3-2-4</u>	<u>Cambridge Lakes</u>	<u>Highpoint (east)</u>
<u>Public Street</u>	<u>40W</u>	<u>4-10</u>	<u>Pingree Grove</u>	
<u>Public Street</u>	<u>41W</u>	<u>4-10</u>	<u>Pingree Grove</u>	



**Q:**

Quiet Trail                      40W    12-4                      Oak Ridge Farm

**R:**

<u>Railroad Street</u>	<u>40W</u>	<u>4-10</u>	
<u>Railroad Street</u>	<u>41W</u>	<u>4-10</u>	
<u>Raleigh Court</u>	<u>37W</u>	<u>14-4</u>	<u>Williamsburg Green</u>
<u>Ramblin Rose Lane</u>	<u>10N</u>	<u>12-6</u>	<u>Ramblin Rose</u>
<u>Randall Road</u>	<u>11N</u>	<u>14-1</u>	
<u>Randall Road</u>	<u>12N</u>	<u>9-1</u>	
<u>Red Leaf Drive</u>	<u>15N</u>	<u>4-2</u>	<u>Maplehurst</u>
<u>Reinking Road</u>	<u>14N</u>	<u>4-1</u>	
<u>Reinking Road</u>	<u>14N</u>	<u>7-2</u>	
<u>Reinking Road</u>	<u>15N</u>	<u>4-1, 4-9, 4-9-1</u>	
<u>Reinking Road</u>	<u>16N</u>	<u>1-1</u>	
<u>Reinking Road</u>	<u>42W</u>	<u>1-1</u>	
<u>Richard Brown Boulevard</u>		<u>3-2</u>	<u>Cambridge Lakes</u>
<u>Richard Brown Boulevard</u>		<u>4-6</u>	<u>Cambridge Lakes</u>
<u>Ridgewood Lane</u>	<u>38W</u>	<u>8-3</u>	<u>Wildwood Valley</u>
<u>Rippburger Road</u>	<u>10N</u>	<u>12-1</u>	
<u>Rippburger Road</u>	<u>11N</u>	<u>12-1</u>	
<u>Robin Lane</u>	<u>42W</u>	<u>6-2</u>	<u>Plank Road Estates</u>
<u>Rohrsen Road</u>	<u>41W</u>	<u>12-1</u>	
<u>Rohrsen Road</u>	<u>42W</u>	<u>11-1</u>	
<u>Rohrsen Road</u>	<u>43W</u>	<u>11-1</u>	
<u>Rohrsen Road</u>	<u>44W</u>	<u>10-1</u>	
<u>Romeo Circle</u>	<u>39W</u>	<u>13-2</u>	<u>Montague Forest</u>
<u>Romeo Drive</u>	<u>11N</u>	<u>13-2</u>	<u>Montague Forest</u>
<u>Route 20</u>	<u>12N</u>	<u>7-1</u>	
<u>Route 20</u>	<u>13N</u>	<u>7-1</u>	
<u>Route 20</u>	<u>14N</u>	<u>3-1</u>	
<u>Route 20</u>	<u>37W</u>	<u>14-1</u>	
<u>Route 20</u>	<u>38W</u>	<u>8-1</u>	<u>( 38W355 / 38W797 )</u>
<u>Route 20</u>	<u>38W</u>	<u>13-1</u>	<u>( 38W041 / 38W191 )</u>
<u>Route 20</u>	<u>39W</u>	<u>8-1</u>	
<u>Route 20</u>	<u>40W</u>	<u>7-1</u>	
<u>Route 20</u>	<u>41W</u>	<u>7-1</u>	
<u>Route 20</u>	<u>42W</u>	<u>3-1</u>	
<u>Route 20</u>	<u>43W</u>	<u>3-1</u>	
<u>Route 47</u>	<u>8N</u>	<u>15-1</u>	
<u>Route 47</u>	<u>9N</u>	<u>15-1</u>	
<u>Route 47</u>	<u>10N</u>	<u>11-1</u>	
<u>Route 47</u>	<u>11N</u>	<u>11-1</u>	
<u>Route 47</u>	<u>12N</u>	<u>6-1</u>	
<u>Route 47</u>	<u>13N</u>	<u>6-1</u>	
<u>Route 47</u>	<u>14N</u>	<u>3-1</u>	
<u>Route 47</u>	<u>15N</u>	<u>3-1</u>	
<u>Route 47</u>	<u>16N</u>	<u>1-1</u>	
<u>Route 47</u>	<u>17N</u>	<u>1-1</u>	
<u>Route 72</u>	<u>40W</u>	<u>2-1</u>	<u>40W - 40W</u>
<u>Route 72</u>	<u>40W</u>	<u>4-1</u>	<u>40W - 40W</u>
<u>Route 72</u>	<u>41W</u>	<u>4-1</u>	
<u>Route 72</u>	<u>42W</u>	<u>3-1</u>	
<u>Route 72</u>	<u>43W</u>	<u>3-1</u>	
<u>Ruby Drive</u>		<u>3-2-9</u>	<u>The Dunes</u>

**R:**

<u>Russell Road</u>	<u>11N</u>	<u>13-1</u>	
<u>Russell Road</u>	<u>39W</u>	<u>13-1</u>	
<u>Russell Road</u>	<u>40W</u>	<u>12-1</u>	
<u>Russell Road</u>	<u>41W</u>	<u>12-1</u>	
<u>Russinwood Court</u>	<u>11N</u>	<u>13-3</u>	<u>Russinwood</u>

**S:**

Saindon Drive	39W	13-2	Montague Forest	
Sandcastle Lane		3-2-6	Cambridge Lakes	The Dunes
Sapphire Lane		3-2-9	Cambridge Lakes	Neighborhood 23
Sarasota Drive		3-2-2	Cambridge Lakes	South Bay (west)
Scottsdale Drive	2-2-1 Carillon			
Secrittariat Lane	15N	4-2	Maplehurst	
Settlers Grove Road	15N	4-5	Reinking Woods	
Sexauer Avenue	11N	9-4	Columbia Park	
Shamrock Lane		4-6-2	Cambridge Lakes	Waterford
Sheffield Street		4-6-3	Cambridge Lakes	Northampton
Shelter Island Lane		4-6-6	Cambridge Lakes	Easthampton
Shoreline Court		4-8-2	Cambridge Lakes (Phase 2)	The Shores (north)
Shoreline Drive		4-8-2	Cambridge Lakes (Phase 2)	The Shores (north)
Silvanna Drive	41W	16-3	Plato Ridge	
Silver Lake Court		4-8-2	Cambridge Lakes (Phase 2)	The Shores (north)
South Carlton Court		4-9-4	Carillon	
South Gate Road	43W	15-2	Wingover Park	
Spinnaker Street		3-2-7	Cambridge	Lakes The Pointe
Steeple Circle	43W	15-4	Woodbridge	
Stonebriar Lane	40W	12-5-1	Stonecrest	Phase 1
Stonebridge Court	11N	12-5-2	Stonecrest	Phase 2
Stonebridge Lane	40W	12-5-2	Stonecrest	Phase 2
Stonebridge Lane	41W	12-5-2	Stonecrest	Phase 2
Stonecrest Court	11N	12-5-1	Stonecrest	Phase 1
Stonecrest Drive	11N	12-5-1	Stonecrest	Phase 1
Stonecrest Drive	40W	12-5-1	Stonecrest	Phase 1
Store Street	14N	4-10	Pingree Grove	
Stratford Lane	37W	14-4	Williamsburg Green	
Summit Lane		3-2-12	Cambridge Lakes	Neighborhood 25
Sunny Hill Circle	8N	15-3	The Woodlands	
Switzer Road	12N	7-1		

**T:**

<u>Tall Pines Road</u>	<u>8N</u>	<u>15-3</u>	<u>The Woodlands</u>
<u>Tall Pines Road</u>	<u>43W</u>	<u>15-3</u>	<u>The Woodlands</u>
<u>Tamara Drive</u>	<u>9N</u>	<u>16-2</u>	<u>Tamara Heights</u>
<u>Tamara Drive</u>	<u>41W</u>	<u>16-2</u>	<u>Tamara Heights</u>
<u>Thurnau Road</u>	<u>14N</u>	<u>3-1</u>	
<u>Thurnau Road</u>	<u>15N</u>	<u>3-1</u>	
<u>Timber Ridge Drive</u>	<u>14N</u>	<u>5-4</u>	<u>Timber Ridge</u>
<u>Tina Trail</u>	<u>12N</u>	<u>9-3</u>	<u>West Highland Acres</u>
<u>Tower Road</u>	<u>10N</u>	<u>10-1</u>	
<u>Tower Road</u>	<u>11N</u>	<u>10-1</u>	
<u>Tributary Lane</u>	<u>9N</u>	<u>12-7</u>	<u>Bowes Bend</u>
<u>Triple Oaks Farm Drive</u>	<u>40W</u>	<u>4-4</u>	<u>Triple Oaks Farm</u>

**V:**

Valley Stream Drive 4-6-5 Cambridge Lakes Westhampton  
Verona Drive 39W 13-2 Montaque Forest

**W:**

<u>Water Street</u>		4-1		
<u>Waterfront Lane</u>		4-8-2	<u>Cambridge Lakes (Phase 2)</u>	<u>The Shores (north)</u>
<u>Wedgewood Drive</u>	13N	8-3	<u>Wildwood Valley</u>	
<u>Weldwood Drive</u>	11N	14-3	<u>Weldwood Oaks</u>	
<u>Wester Boulevard</u>		3-2	<u>Cambridge Lakes</u>	
<u>Wester Boulevard</u>		4-6	<u>Cambridge Lakes</u>	
<u>Westport Drive</u>		4-6-6	<u>Cambridge Lakes</u>	<u>Easthampton</u>
<u>Westview Street</u>	12N	9-2	<u>Eagle Heights</u>	
<u>Whispering Springs Lane</u>	9N	16-5	<u>Saddlebrook</u>	
<u>Whitecaps Court</u>		4-8-1	<u>Cambridge Lakes (Phase 2)</u>	<u>The Shores (south)</u>
<u>White Pine Path</u>		4-6-1	<u>Cambridge Lakes</u>	<u>Bayfield</u>
<u>Wild Briar Lane</u>	40W	12-4	<u>Oak Ridge Farm</u>	
<u>Wildmere Drive</u>	12N	9-5	<u>Highland Avenue Estates</u>	
<u>Wildmere Drive</u>	36W	9-5	<u>Highland Avenue Estates</u>	
<u>Wildwood Drive</u>		3-2-1	<u>Cambridge Lakes</u>	<u>South Bay (east)</u>
<u>Wildwood Drive</u>		3-2-2	<u>Cambridge Lakes</u>	<u>South Bay (west)</u>
<u>Williamsburg Drive</u>	11N	14-4	<u>Williamsburg Green</u>	
<u>Windward Drive</u>		3-2-6	<u>Cambridge Lakes</u>	<u>The Dunes</u>
<u>Winhaven Drive</u>	11N	14-2	<u>Almora Heights</u>	
<u>Winhaven Drive</u>	37W	14-2	<u>Almora Heights</u>	
<u>Woodbridge Lane</u>	8N	15-4	<u>Woodbridge</u>	
<u>Woodfern Drive</u>		4-6-4	<u>Cambridge Lakes</u>	<u>Stillwater</u>
<u>Woodrow Lane</u>	10N	12-2	<u>Hidden Lakes</u>	
<u>Woodrow Lane</u>	40W	12-2	<u>Hidden Lakes</u>	

**Y:**

<u>York Lane</u>	<u>37W</u>	<u>14-4</u>	<u>Williamsburg Green</u>
<u>Yorkshire Lane</u>	<u>4-6-3</u>	<u>Cambridge Lakes</u>	<u>Northampton</u>



## Sub-division Index:

<a href="#">Almora Heights</a>		14-2
<a href="#">Bayfield</a>	<a href="#">Cambridge Lakes</a>	4-6-1
<a href="#">Bayside</a>	<a href="#">Cambridge Lakes P2</a>	4-8-4
<a href="#">Big Timber Acres</a>		5-3
<a href="#">Bowes Bend</a>		12-7
<a href="#">Brierwood</a>		15-5
<a href="#">Castle Knoll</a>		5-2
<a href="#">Cambridge Lakes</a>		3-2
<a href="#">Cambridge Lakes</a>		4-6
<a href="#">Cambridge Lakes</a>	Phase 2	4-8
<a href="#">Carillon</a>		4-9
<a href="#">Chippewa</a>		12-3
<a href="#">Columbia Park</a>		9-4
<a href="#">Eagle Heights</a>		9-2
<a href="#">Easthampton</a>	<a href="#">Cambridge Lakes</a>	4-6-6
<a href="#">Fox River Acres</a>		14-7
<a href="#">Fox River Farms</a>		14-6
<a href="#">Hidden Hill</a>		14-5
<a href="#">Hidden Lakes</a>		12-2
<a href="#">Highland Acres</a>		4-7
<a href="#">Highland Avenue Estates</a>		9-5
<a href="#">Highland Haven</a>		8-4
<a href="#">Highpoint (east)</a>	<a href="#">Cambridge Lakes</a>	3-2-4
<a href="#">Highpoint (west)</a>	<a href="#">Cambridge Lakes</a>	3-2-5
<a href="#">Lynchmoore</a>		4-3
<a href="#">Maplehurst</a>		4-2
<a href="#">Montague Forest</a>		13-2
<a href="#">Neighborhood 22</a>	<a href="#">Cambridge Lakes</a>	3-2-8
<a href="#">Neighborhood 23</a>	<a href="#">Cambridge Lakes</a>	3-2-9
<a href="#">Neighborhood 24</a>	<a href="#">Cambridge Lakes</a>	3-2-10
<a href="#">Neighborhood 25</a>	<a href="#">Cambridge Lakes</a>	3-2-12
<a href="#">Neighborhood 26</a>	<a href="#">Cambridge Lakes</a>	3-2-11
<a href="#">Neighborhood A1</a>	<a href="#">Carillon</a>	4-9-1
<a href="#">Neighborhood A2</a>	<a href="#">Carillon</a>	4-9-2
<a href="#">Neighborhood A3</a>	<a href="#">Carillon</a>	4-9-3
<a href="#">Neighborhood A4</a>	<a href="#">Carillon</a>	4-9-4
<a href="#">North Bay</a>	<a href="#">Cambridge Lakes</a>	3-2-3
<a href="#">Northampton</a>	<a href="#">Cambridge Lakes</a>	4-6-3
<a href="#">Oak Bluff</a>		16-4
<a href="#">Oak Ridge Farm</a>		12-4
<a href="#">Pingree Grove</a>		7-2
<a href="#">Plank Road Estates</a>		6-2
<a href="#">Plato Center</a>		12-8
<a href="#">Plato Ridge</a>		16-3
<a href="#">Ramblin Rose</a>		12-6
<a href="#">Reinking Woods</a>		4-5
<a href="#">Russinwood</a>		13-3
<a href="#">Saddlebrook</a>		16-5
<a href="#">Silent Meadow</a>		16-6
<a href="#">South Bay (east)</a>	<a href="#">Cambridge Lakes</a>	3-2-1
<a href="#">South Bay (west)</a>	<a href="#">Cambridge Lakes</a>	3-2-2
<a href="#">Southampton (east)</a>	<a href="#">Cambridge Lakes</a>	4-6-7
<a href="#">Southampton (west)</a>	<a href="#">Cambridge Lakes</a>	4-6-8
<a href="#">Stillwater</a>	<a href="#">Cambridge Lakes</a>	4-6-4
<a href="#">Stonecrest</a>	<a href="#">Phase 1</a>	12-5-1
<a href="#">Stonecrest</a>	<a href="#">Phase 2</a>	12-5-2
<a href="#">Sunset Cove</a>	<a href="#">Cambridge Lakes</a>	3-3
<a href="#">Tamara Heights</a>		16-2
<a href="#">The Dunes</a>	<a href="#">Cambridge Lakes</a>	3-2-6
<a href="#">The Harbor</a>	<a href="#">Cambridge Lakes P2</a>	4-8-3
<a href="#">The Pointe</a>	<a href="#">Cambridge Lakes</a>	3-2-7
<a href="#">The Shores (north)</a>	<a href="#">Cambridge Lakes P2</a>	4-8-2
<a href="#">The Shores (south)</a>	<a href="#">Cambridge Lakes P2</a>	4-8-1
<a href="#">The Woodlands</a>		15-3
<a href="#">Timber Ridge</a>		5-4
<a href="#">Triple Oaks Farm</a>		4-4
<a href="#">Udina</a>		8-5
<a href="#">Weldwood Oaks</a>		14-3
<a href="#">Waterford</a>	<a href="#">Cambridge Lakes</a>	4-6-2
<a href="#">Weldwood Oaks</a>		14-3
<a href="#">Westhampton</a>	<a href="#">Cambridge Lakes</a>	4-6-5
<a href="#">West Highland Acres</a>		9-3
<a href="#">Wildwood Valley</a>		8-3

Pingree Grove Fire Protection District

[Wildwood West](#)  
[Williamsburg Green](#)  
[Wingover Park](#)  
[Woodbridge](#)

8-2  
14-4  
15-2  
15-4

Map Book